



Hornsea Project Four: Plans and Drawings

PINS Document Reference: D1.4.2
APFP Regulation 5(2)(j)

Volume D1, 4.2: Works Plans - Onshore

Prepared David Brooks, Ørsted, June 2021
Checked Hannah Towner-Roethe, Ørsted, June 2021
Accepted Keith Lynch, Ørsted, June 2021
Approved Jamie Baldwin, Ørsted, June 2021
Doc No: D1.4.2
Version: B

Hornsea Project Four Offshore Wind Farm

Onshore Works Plans

Index Sheet

APFP Regulations Reference : 5(2)(j) Application Document Number : DL4.2

- Sheet Boundary
- Order Limits



Sources:
 Service Layer Credits. Contains OS data © Crown Copyright and database right 2020.
 © Crown copyright and database rights (2020) Ordnance Survey 0100031673. All rights reserved.



Coordinate system: British National Grid
 Vertical reference: ODN
 Scale @ A1: 1:55,000
 0 625 1,250 2,500 Meters
 0 625 1,250 2,500 Yards









REV	REVISION	DATE
A	Issue for PER	08/07/2023
B	Updated following PER completion, for 500	09/07/2023
C	Updated various onshore project elements, following consultation	14/08/2023

Onshore Works Plans - Index Sheet
 Document no: HOW040238
 Created by: XDAOO
 Checked by: HATOW
 Accepted by: KELLY
 Approved by: JAMIB

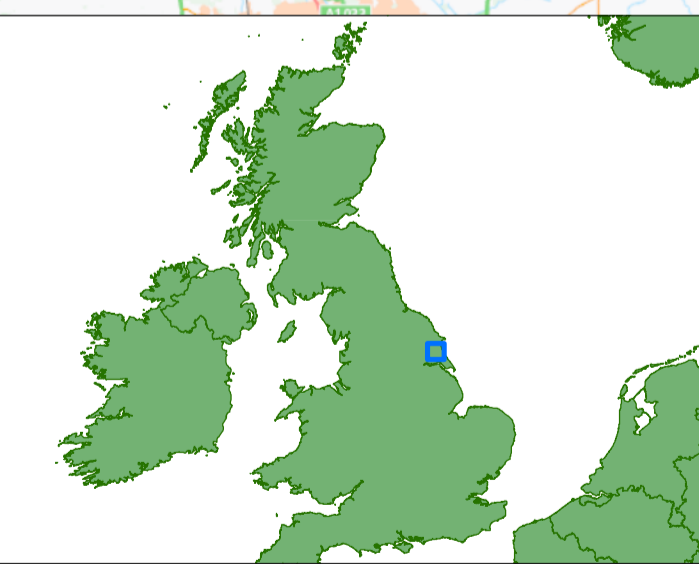
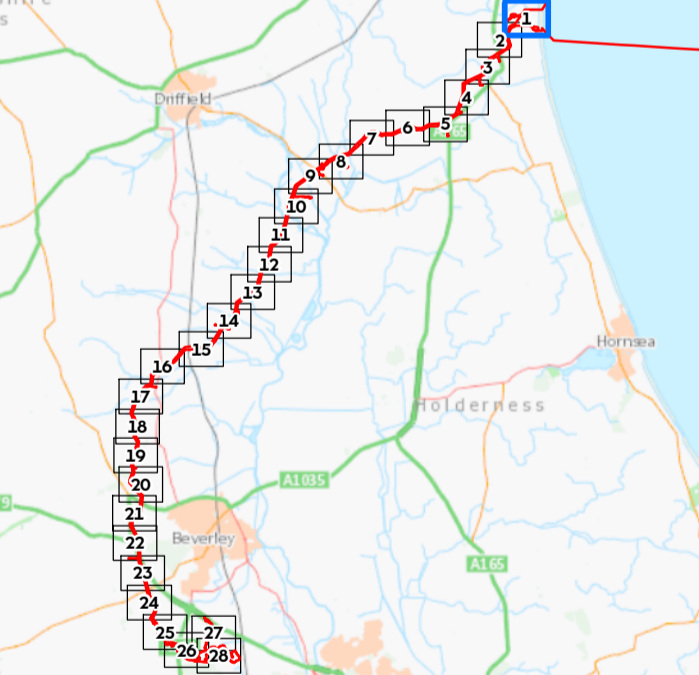
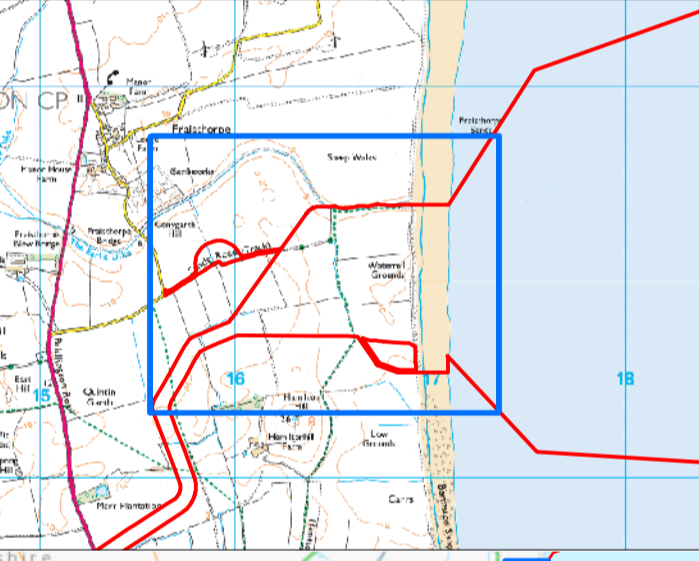


Hornsea Project Four Offshore Wind Farm Onshore Works Plans Sheet 1 of 28

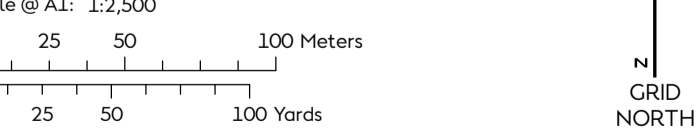
APFP Regulations Reference : 5(2)(i) Application Document Number : D1.4.2

-  Sheet Boundary
-  Order Limits
-  Work No. 9a; Temporary Access Tracks
-  Work No. 9a; Temporary Access Tracks
Work No. 6; Onshore Connection Works
-  Work No. 9a; Temporary Access Tracks
Work No. 9d; Temporary Construction Ramp
-  Work No. 6; Onshore Connection Works
-  Work No. 9a; Temporary Access Tracks
Work No. 9c; Temporary Logistics Compounds
Work No. 6; Onshore Connection Works
-  Work No. 5; Landfall Connection Works

Sources:
Service Layer Credits: Contains OS data © Crown Copyright and database right 2020.
© Crown copyright and database rights (2021) Ordnance Survey 0100031673. All rights reserved.

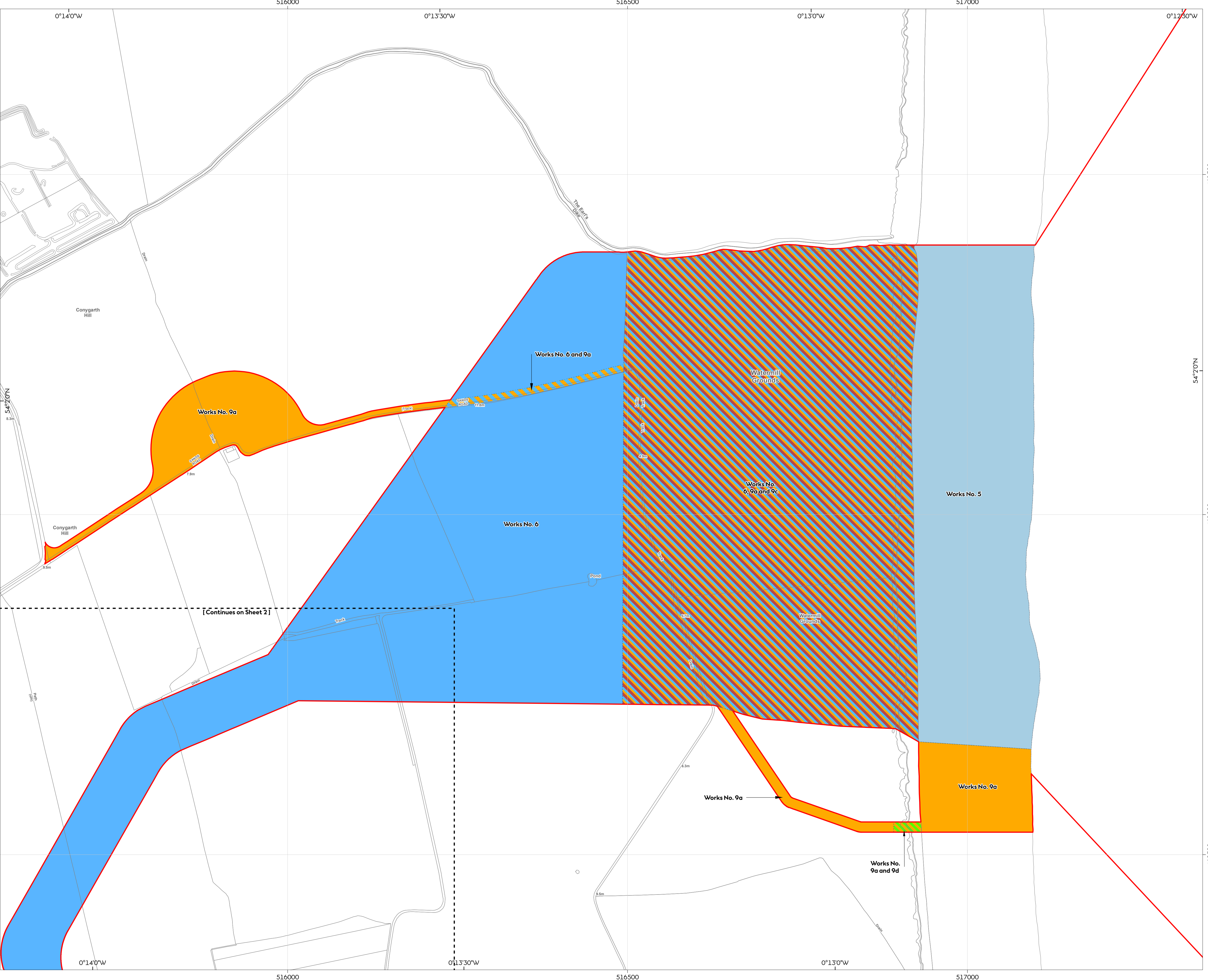


Coordinate system: British National Grid
Vertical reference: ODN
Scale @ A1: 1:2,500



REV	REMARKS	DATE
0	Issue for RFP	04/01/2023
A	Updated following PBR consultations, for DOD	02/02/2023
B	Updated various onshore project elements, following consultation	16/02/2023

Onshore Works Plans
Document no: HOW040238
Created by: XDAOO
Checked by: HATOW
Accepted by: KIELY
Approved by: JAMIB

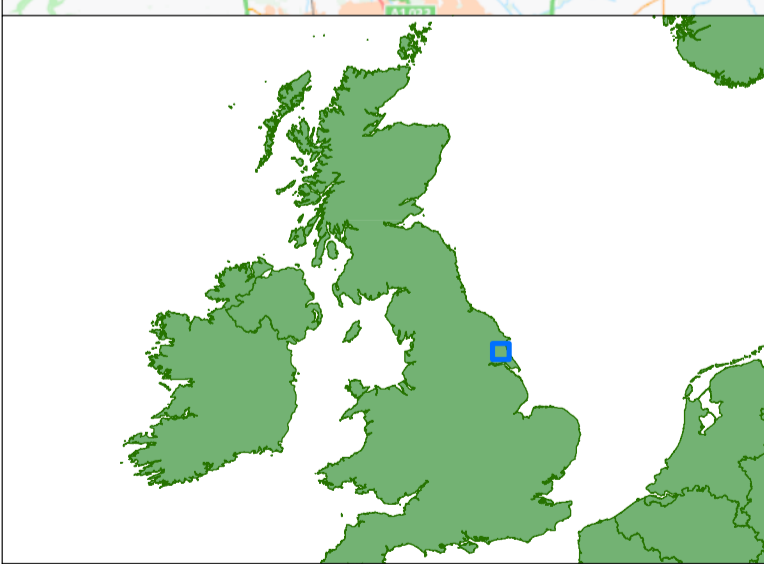
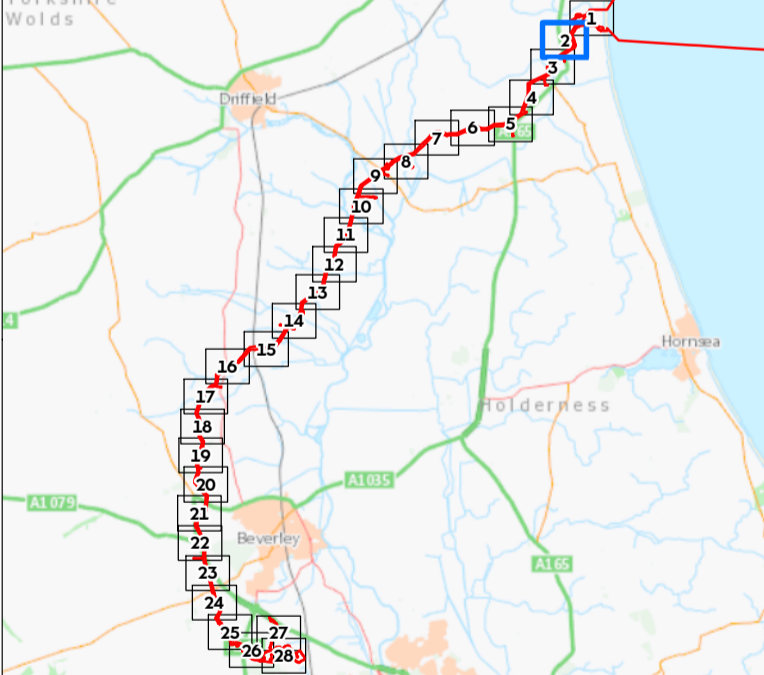
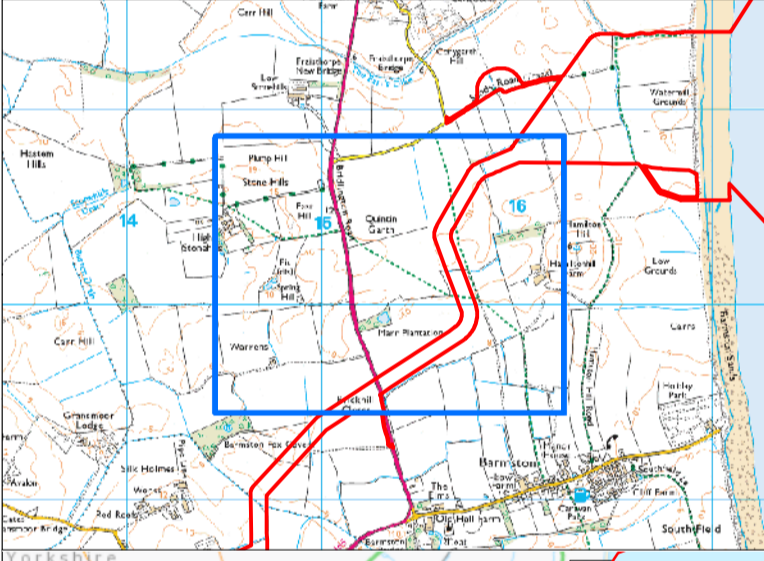


Hornsea Project Four Offshore Wind Farm Onshore Works Plans Sheet 2 of 28

APFP Regulations Reference : 5(2)(j) Application Document Number : D1.4.2

- Sheet Boundary
- Order Limits
- Work No. 9c; Temporary Logistics Compounds
- Work No. 6; Onshore Connection Works

Sources:
Service Layer Credits: Contains OS data © Crown Copyright and database right 2020.
© Crown copyright and database rights (2021) Ordnance Survey 0100031673. All rights reserved.



Coordinate system: British National Grid
Vertical reference: ODN
Scale @ A1: 1:2,500
0 25 50 100 Meters
0 25 50 100 Yards
GRID NORTH





REV	REMARKS	DATE
1	Issue for RFP	18/01/2023
A	Updated following PER consultations, for DCD	02/02/2023
B	Updated various onshore project elements, following consultation.	16/02/2023

Onshore Works Plans
Document no: HOW040238
Created by: XDAOO
Checked by: HATOW
Accepted by: KIELY
Approved by: JAMIB

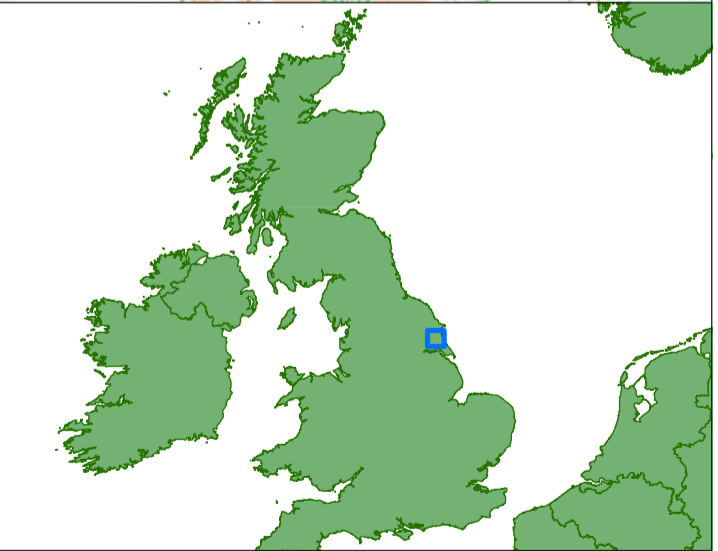
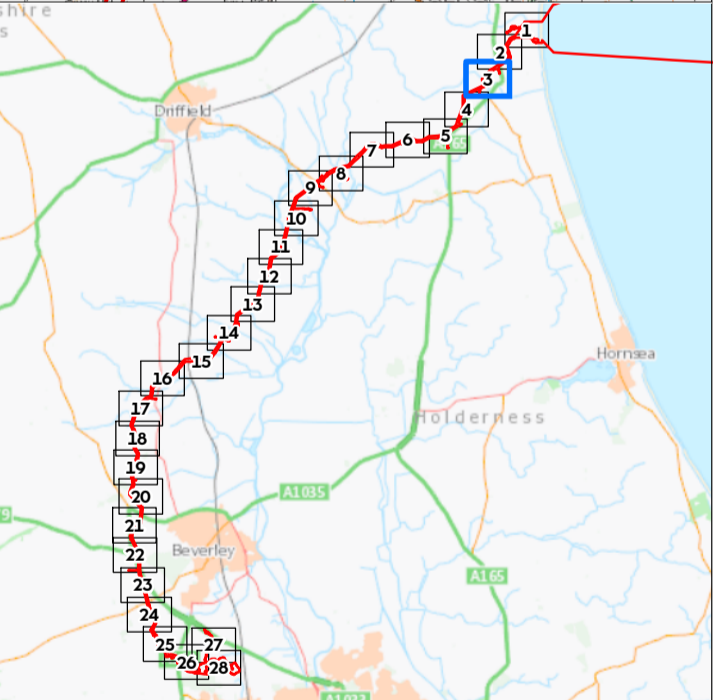
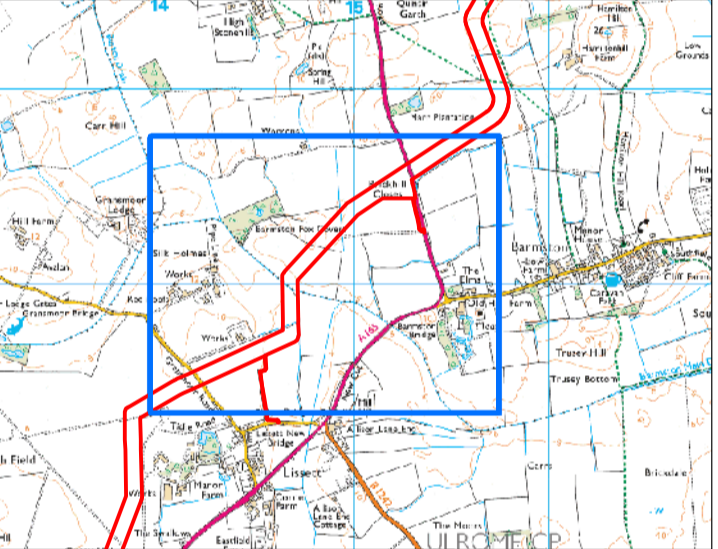


Hornsea Project Four Offshore Wind Farm Onshore Works Plans Sheet 3 of 28

APFP Regulations Reference : 5(2)(j) Application Document Number : D1.4.2

-  Sheet Boundary
-  Order Limits
-  Work No. 9c; Temporary Logistics Compounds
-  Work No. 6; Onshore Connection Works

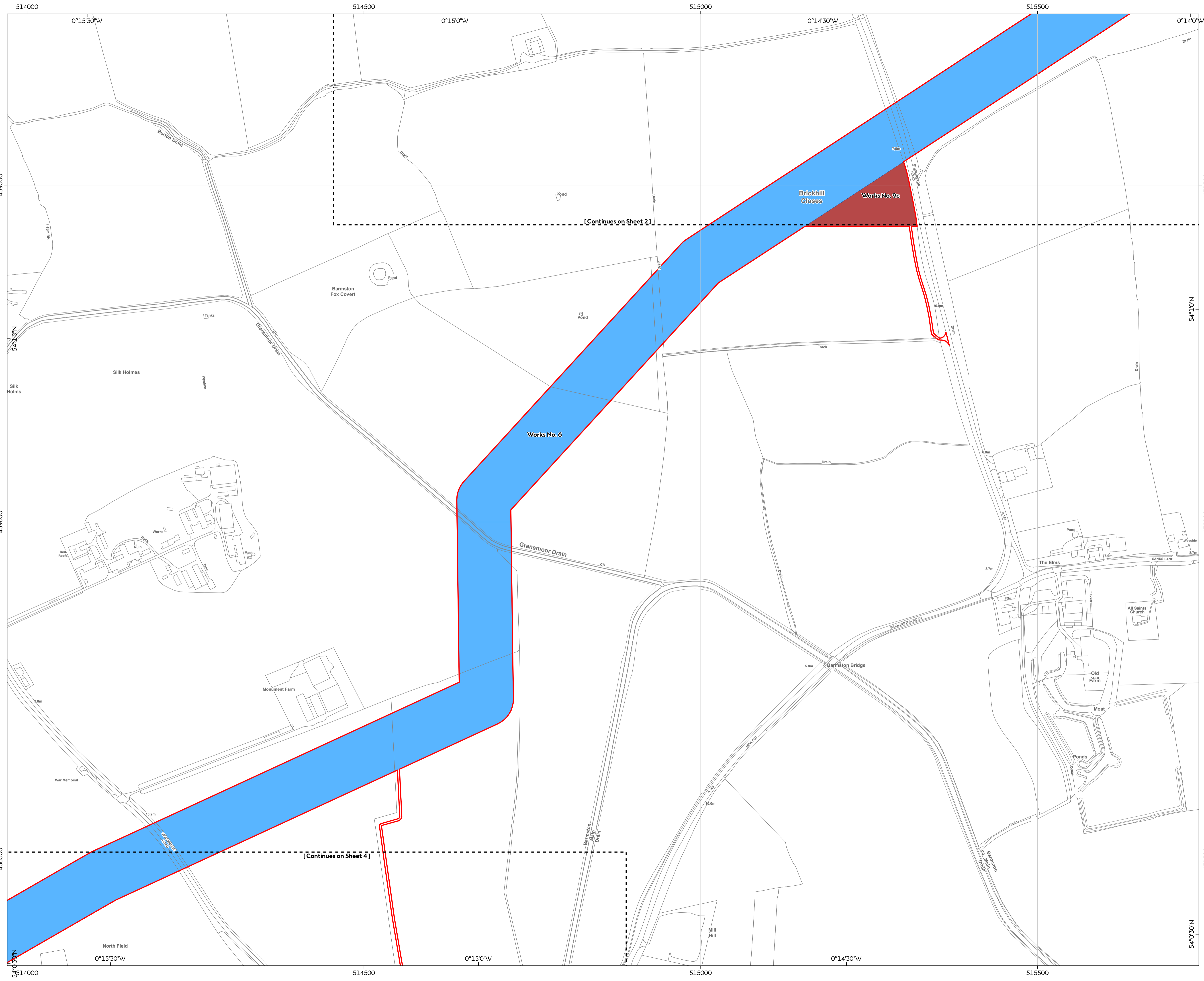
Sources:
Service Layer Credits: Contains OS data © Crown Copyright and database right 2020.
© Crown copyright and database rights (2021) Ordnance Survey 0100031673. All rights reserved.



Coordinate system: British National Grid
Vertical reference: ODN
Scale @ A1: 1:2,500
0 25 50 100 Meters
0 25 50 100 Yards
GRID NORTH






REV	REMARKS	DATE
1	Issue for RFP	04/03/2023
A	Updated following PER consultations, for DOD	02/09/2023
B	Updated various onshore project elements, following consultation	16/09/2023

Onshore Works Plans
Document no: HOW040238
Created by: XDAOO
Checked by: HATOW
Accepted by: KIELY
Approved by: JAMIB

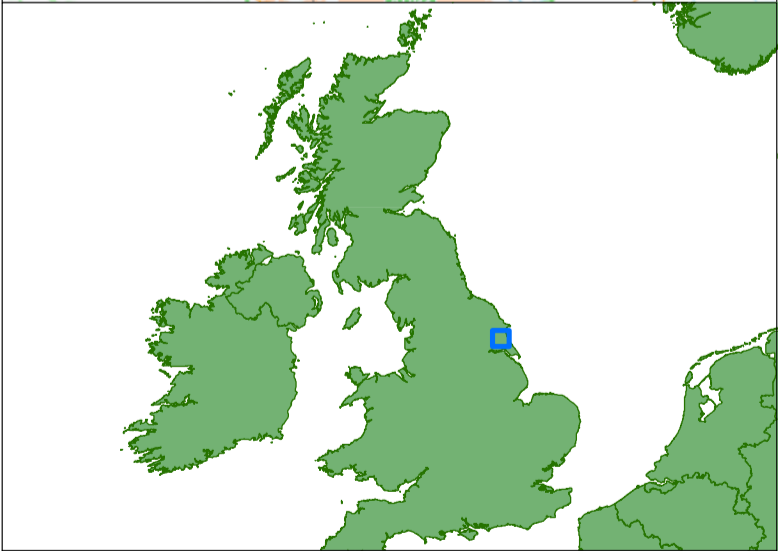
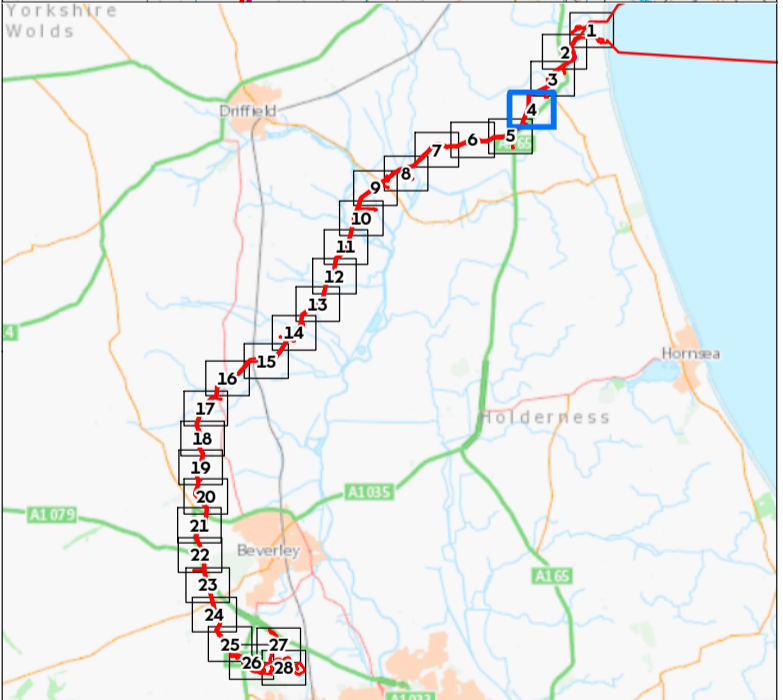
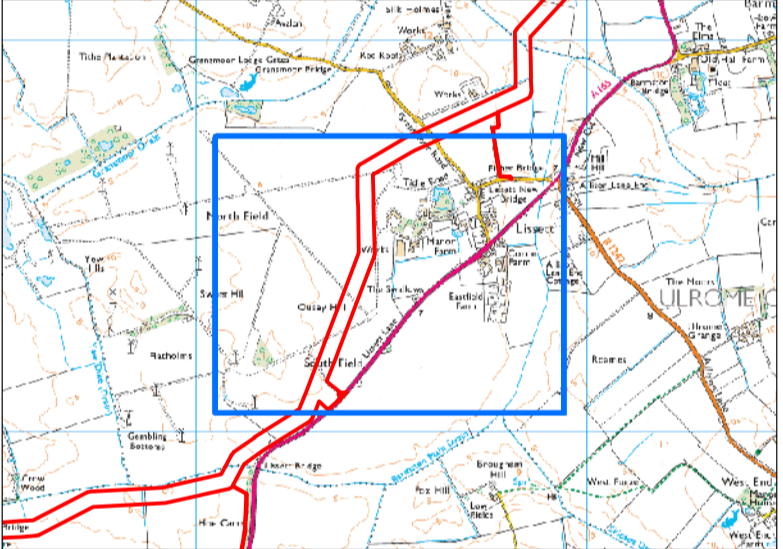


Hornsea Project Four Offshore Wind Farm Onshore Works Plans Sheet 4 of 28

APFP Regulations Reference : 5(2)(j) Application Document Number : D1.4.2

-  Sheet Boundary
-  Order Limits
-  Work No. 9a; Temporary Access Tracks
-  Work No. 9c; Temporary Logistics Compounds
-  Work No. 6; Onshore Connection Works

Sources:
Service Layer Credits Contains OS data © Crown Copyright and database right 2020.
© Crown copyright and database rights (2021) Ordnance Survey 0100031673. All rights reserved.



Coordinate system: British National Grid
Vertical reference: ODN
Scale @ A1: 1:2,500
0 25 50 100 Meters
0 25 50 100 Yards
GRID NORTH






REV	REMARKS	DATE
1	Issue for RFP	04/01/2023
A	Updated following PER consultations, for DOD	02/02/2023
B	Updated various onshore project elements, following consultation	16/02/2023

Onshore Works Plans
Document no: HOW040238
Created by: XDAOO
Checked by: HATOW
Accepted by: KIELY
Approved by: JAMIB

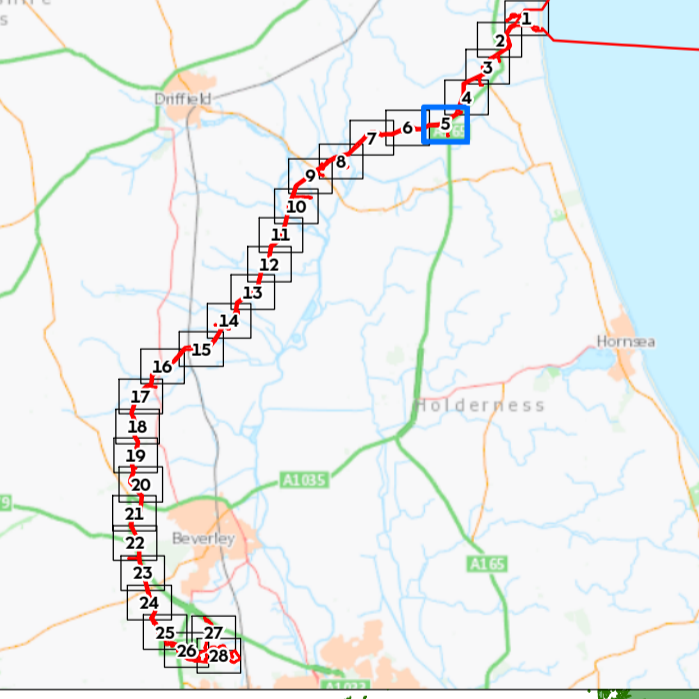
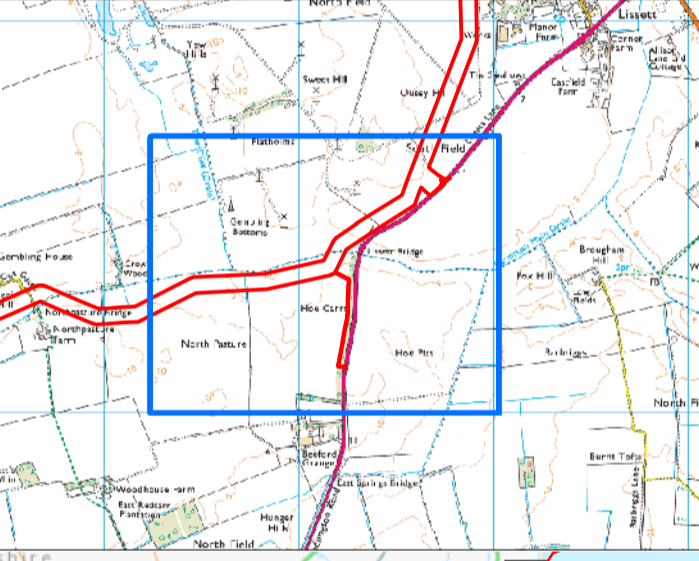


Hornsea Project Four Offshore Wind Farm Onshore Works Plans Sheet 5 of 28

APFP Regulations Reference - 5(2)(f) Application Document Number : D1.4.2

-  Sheet Boundary
-  Order Limits
-  Work No. 9a; Temporary Access Tracks
-  Work No. 9c; Temporary Logistics Compounds
-  Work No. 6; Onshore Connection Works

Sources:
Service Layer Credits: Contains OS data © Crown Copyright and database right 2020.
© Crown copyright and database rights (2021) Ordnance Survey 0100031673. All rights reserved.



Coordinate system: British National Grid
Vertical reference: ODN
Scale @ A1: 1:2,500

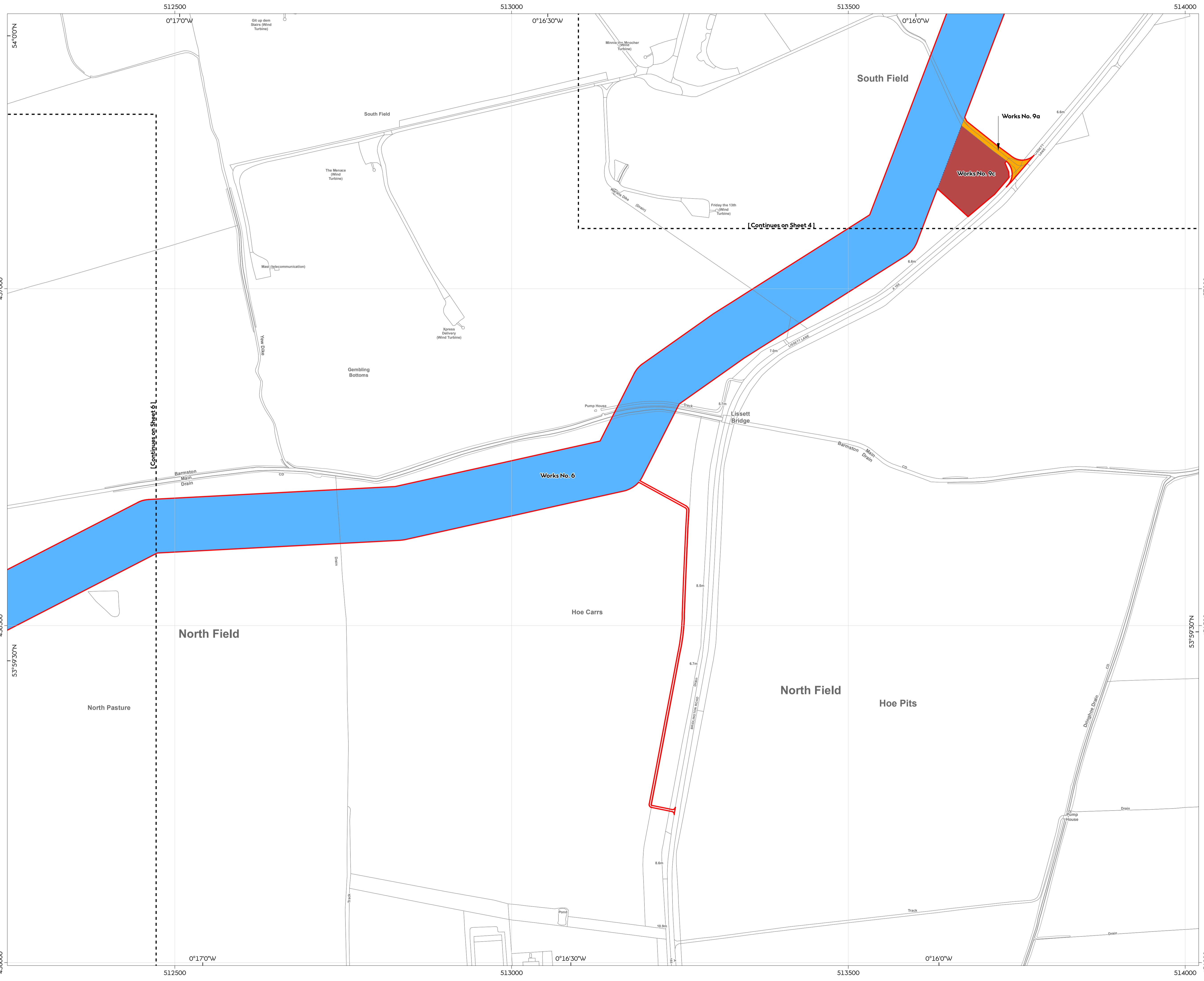
0 25 50 100 Meters

0 25 50 100 Yards

GRID NORTH

REV	REMARKS	DATE
1	Final issue for APFP	18/03/2023
A	Updated following PER consultations, for DCD	02/09/2023
B	Updated various onshore project elements, following consultation.	18/09/2023

Onshore Works Plans
Document no: HOW040238
Created by: XDAOO
Checked by: HATOW
Accepted by: KIELY
Approved by: JAMIB








Hornsea Project Four Offshore Wind Farm

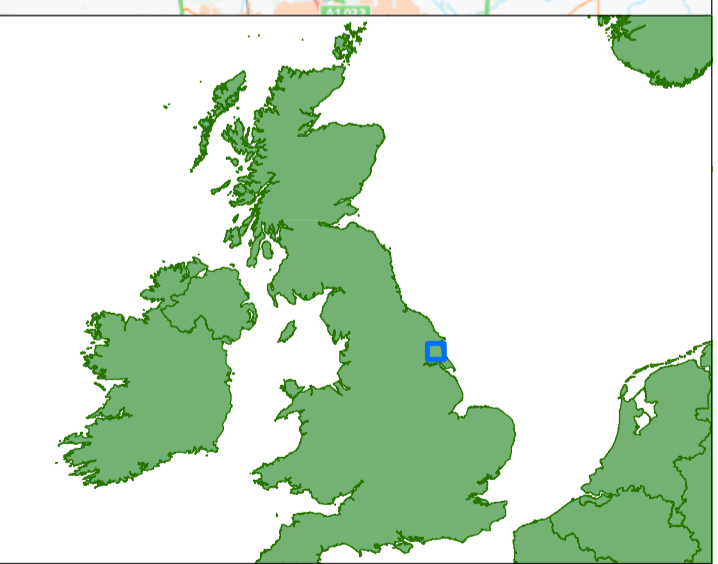
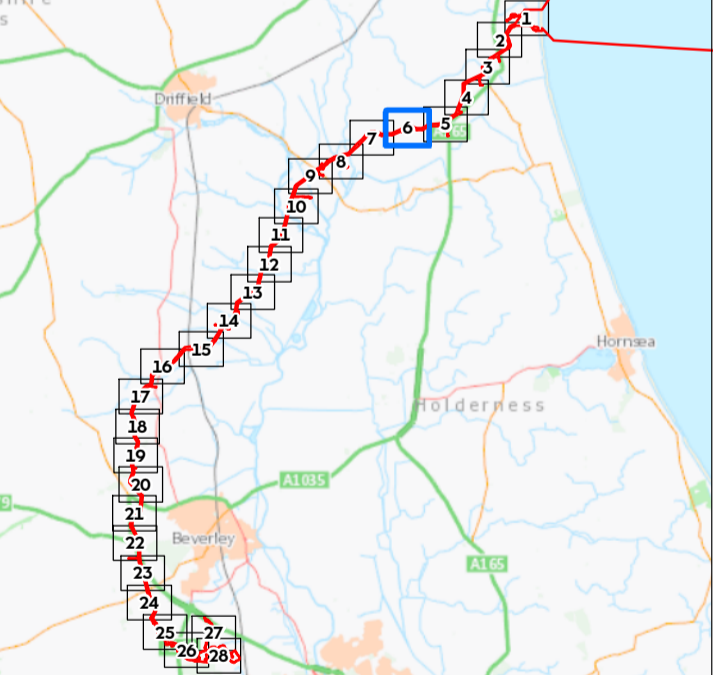
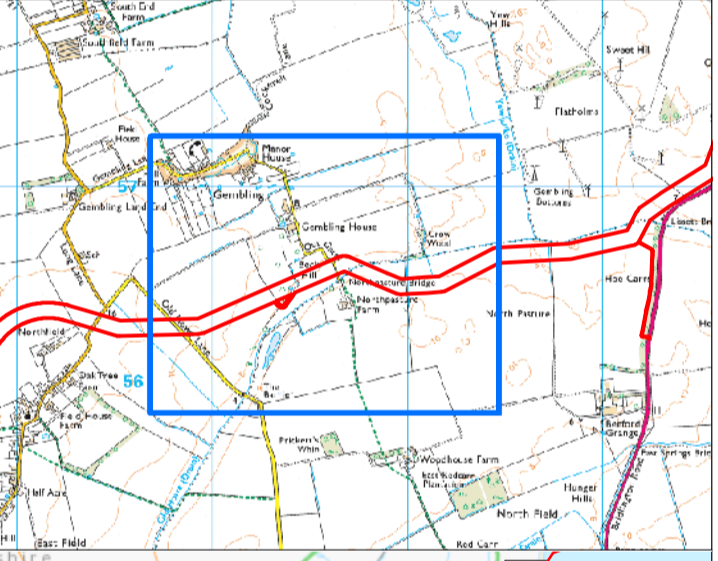
Onshore Works Plans

Sheet 6 of 28

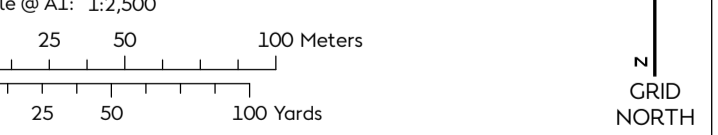
APFP Regulations Reference: 5(2)(j) Application Document Number: D1.4.2

-  Sheet Boundary
-  Order Limits
-  Work No. 9a; Temporary Access Tracks
-  Work No. 6; Onshore Connection Works

Sources:
Service Layer Credits: Contains OS data © Crown Copyright and database right 2020.
© Crown copyright and database rights (2021) Ordnance Survey 0100031673. All rights reserved.

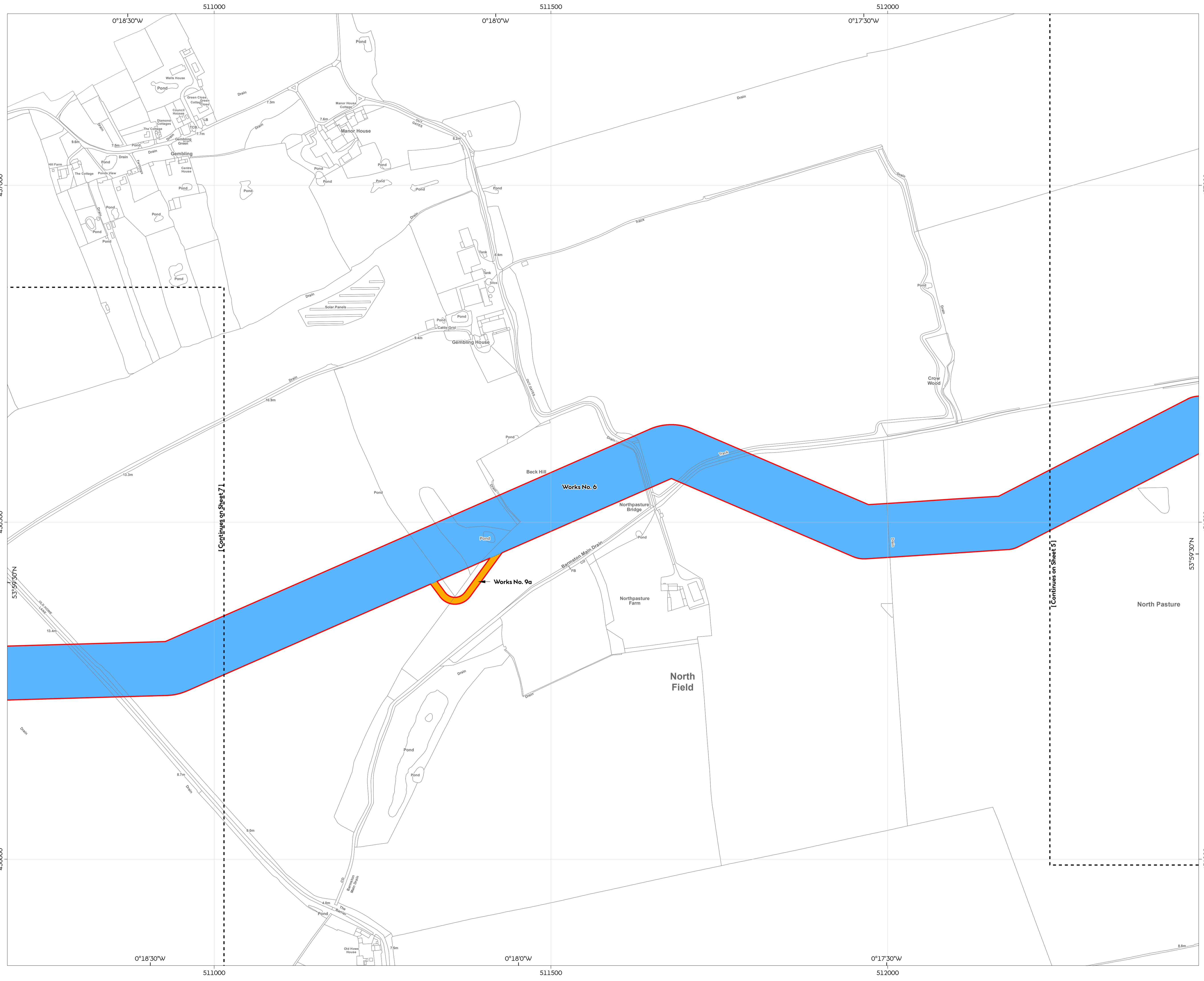


Coordinate system: British National Grid
Vertical reference: ODN
Scale @ A1: 1:2,500



REV	REMARKS	DATE
0	Issue for RFP	04/01/2023
A	Updated following PER consultations, for DCD	02/02/2023
B	Updated various onshore project elements, following consultation.	16/02/2023

Onshore Works Plans
Document no: HOW040238
Created by: XDAO
Checked by: HATOW
Accepted by: KIELY
Approved by: JAMIB

[Continues on Sheet 7]




[Continues on Sheet 5]

Hornsea Project Four Offshore Wind Farm

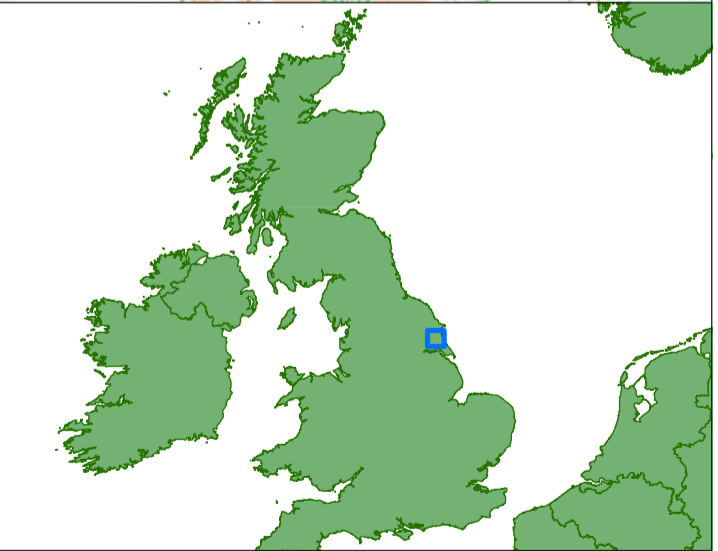
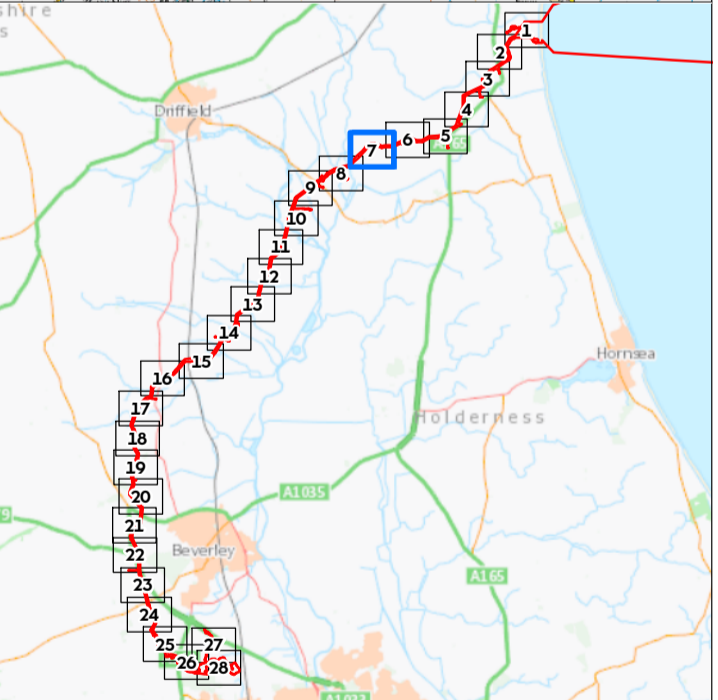
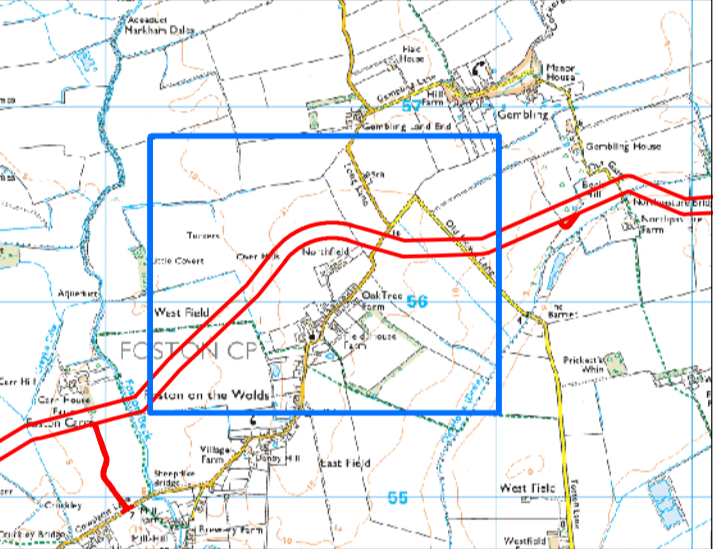
Onshore Works Plans

Sheet 7 of 28

APFP Regulations Reference: 5(2)(i) Application Document Number: D1.4.2

-  Sheet Boundary
-  Order Limits
-  Work No. 6; Onshore Connection Works

Sources:
Service Layer Credits: Contains OS data © Crown Copyright and database right 2020.
© Crown copyright and database rights (2021) Ordnance Survey 0100031673. All rights reserved.



Coordinate system: British National Grid
Vertical reference: ODN
Scale @ A1: 1:2,500

0 25 50 100 Meters

0 25 50 100 Yards

GRID NORTH

REV	REMARKS	DATE
0	Issue for RFP	18/01/2023
A	Updated following PER consultations, for DOD	02/02/2023
B	Updated various onshore project elements, following consultation.	16/02/2023

Onshore Works Plans
Document no: HOW040238
Created by: XDAO
Checked by: HATOW
Accepted by: KIELY
Approved by: JAMIB








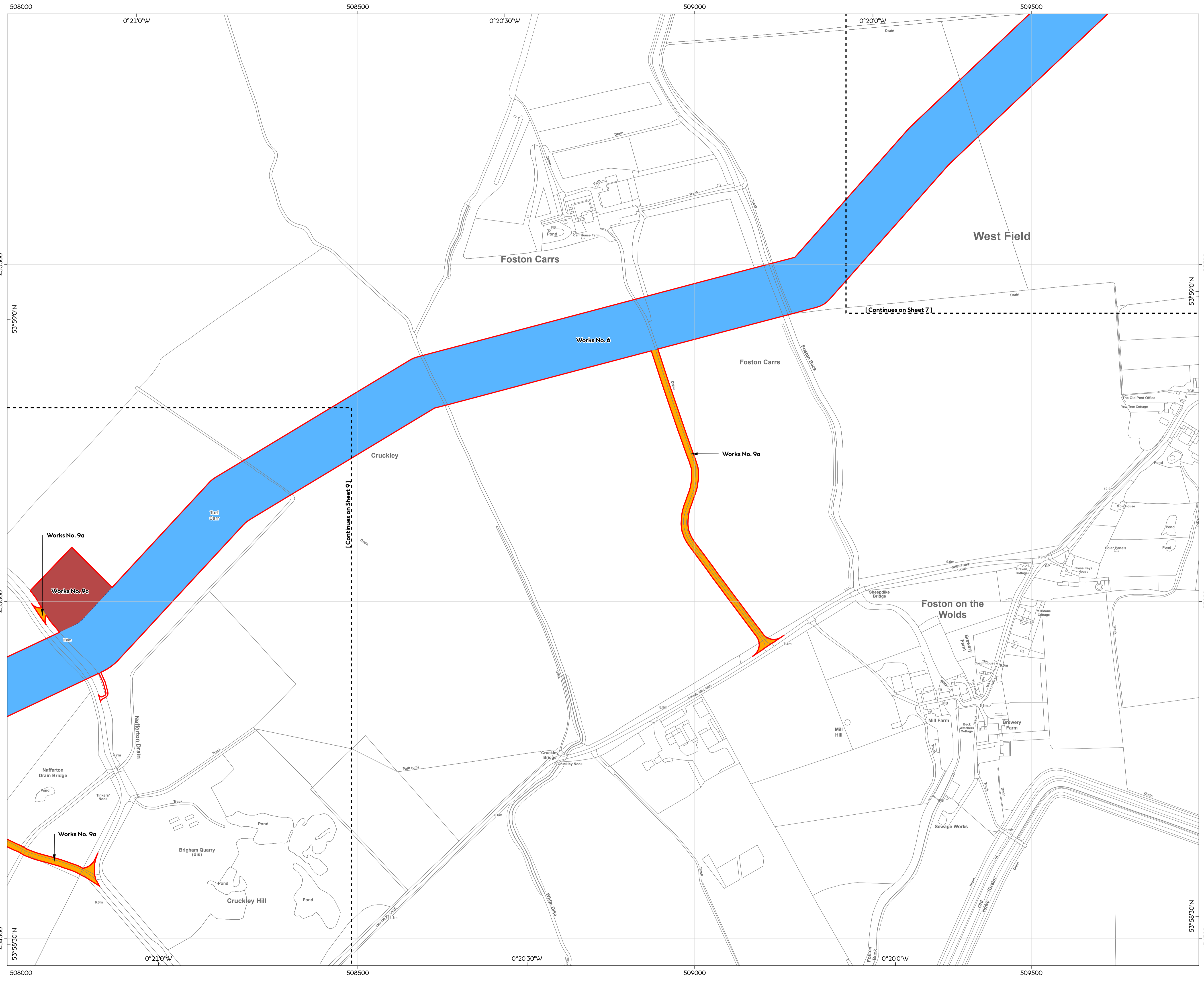
[Continues on Sheet 8]

[Continues on Sheet 6]

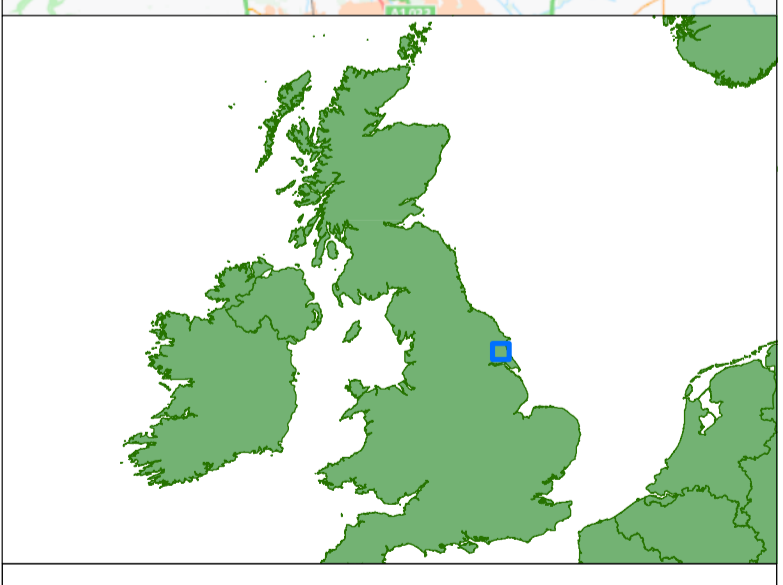
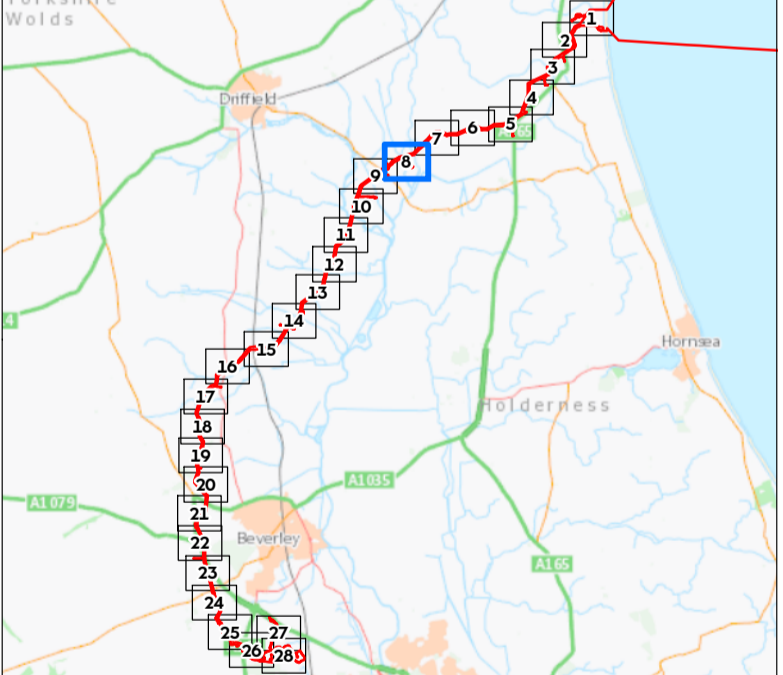
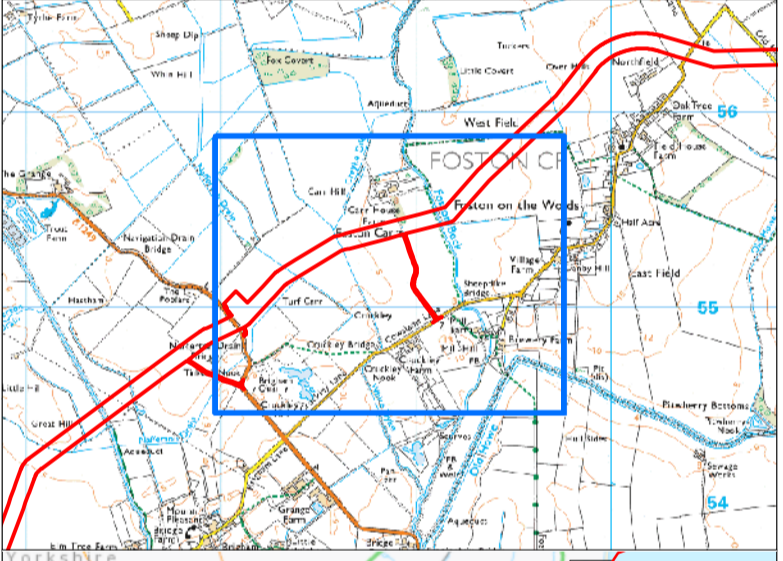
Hornsea Project Four Offshore Wind Farm Onshore Works Plans Sheet 8 of 28

APFP Regulations Reference: 5(2)(j) Application Document Number: D1.4.2

-  Sheet Boundary
-  Order Limits
-  Work No. 9a; Temporary Access Tracks
-  Work No. 9c; Temporary Logistics Compounds
-  Work No. 6; Onshore Connection Works



Sources:
Service Layer Credits: Contains OS data © Crown Copyright and database right 2020.
© Crown copyright and database rights (2021) Ordnance Survey 0100031673. All rights reserved.

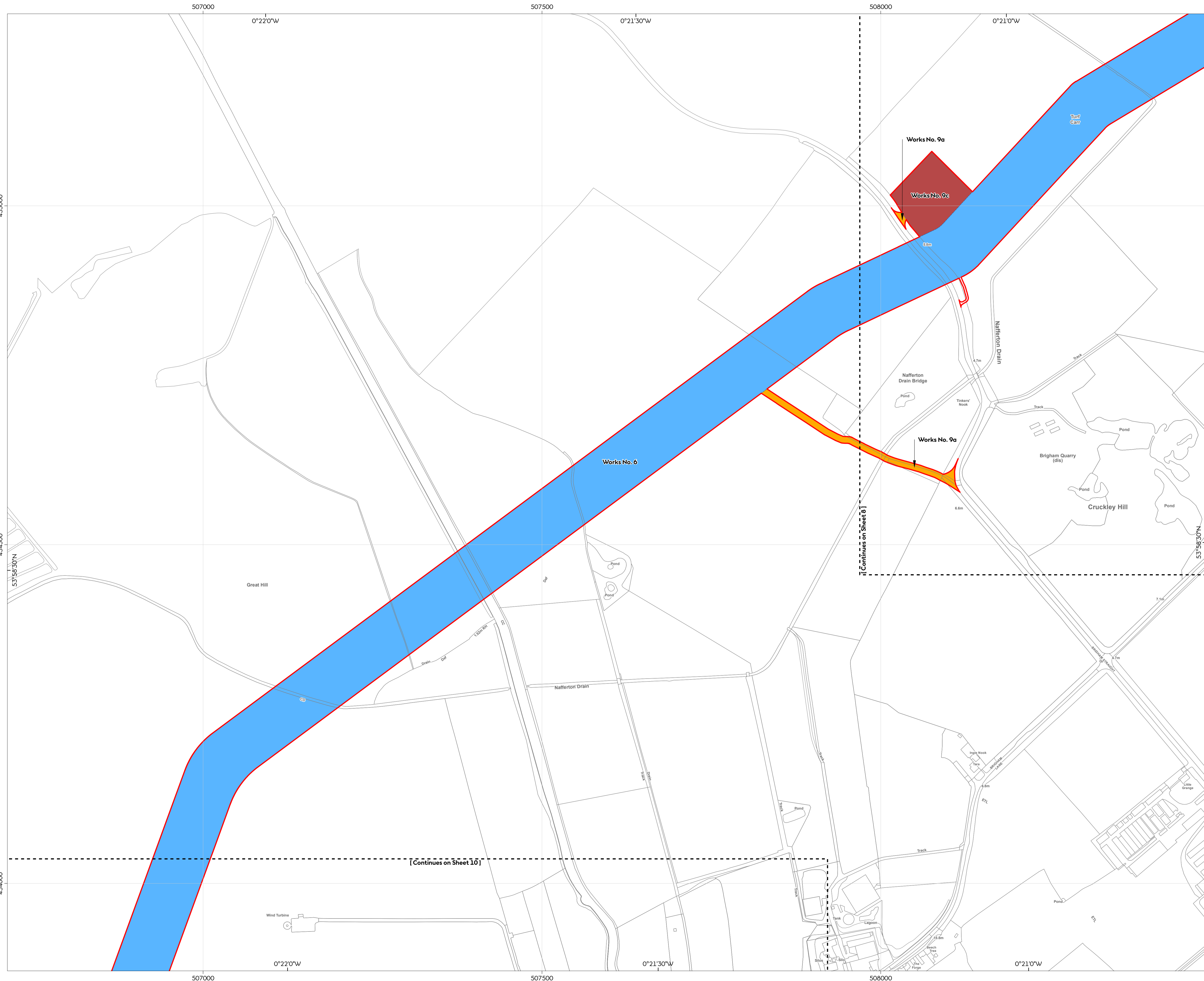


Coordinate system: British National Grid
Vertical reference: ODN
Scale @ A1: 1:2,500
0 25 50 100 Meters
0 25 50 100 Yards

REV	REMARKS	DATE
1	Issue for RFP	18/01/2023
A	Updated following PER consultations, for DOD	02/02/2023
B	Updated various onshore project elements, following consultation	16/02/2023

Onshore Works Plans
Document no: HOW040238
Created by: XDAOO
Checked by: HATOW
Accepted by: KIELY
Approved by: JAMIB



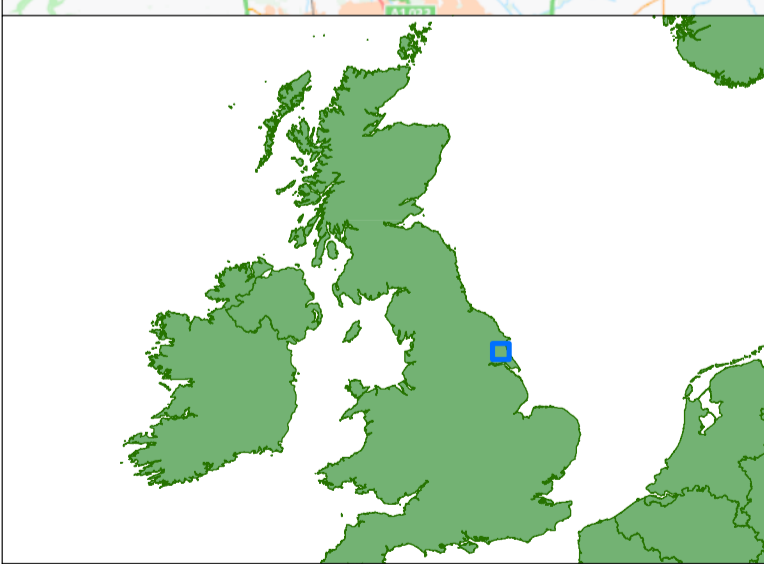
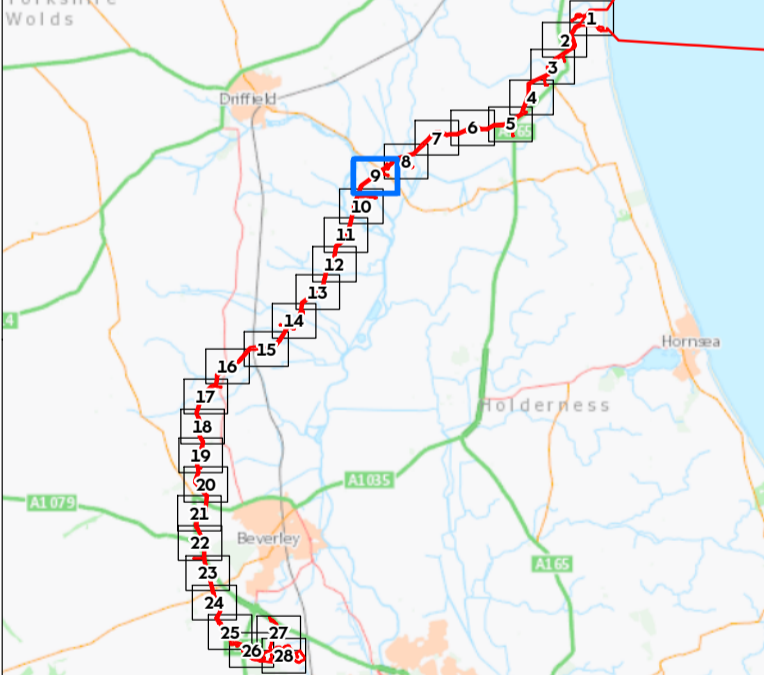
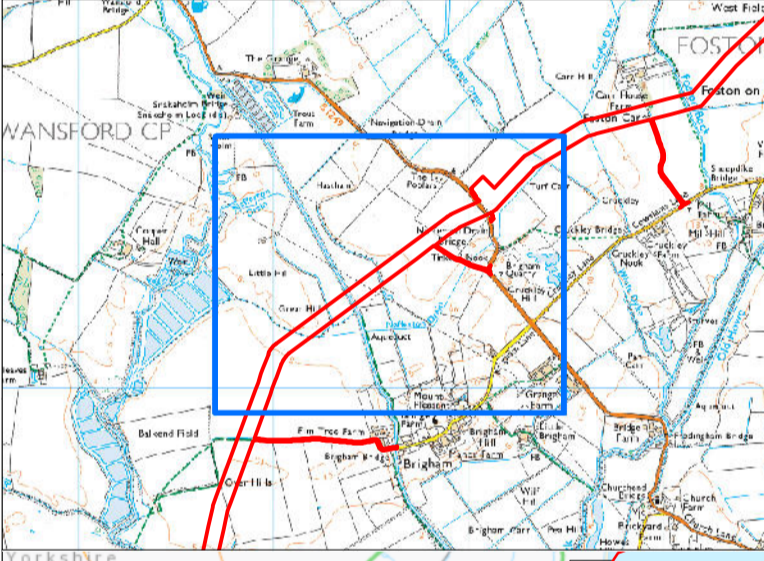


Hornsea Project Four Offshore Wind Farm Onshore Works Plans Sheet 9 of 28

APFP Regulations Reference : 5(2)(i) Application Document Number : D1.4.2

- Sheet Boundary
- Order Limits
- Work No. 9a; Temporary Access Tracks
- Work No. 9c; Temporary Logistics Compounds
- Work No. 6; Onshore Connection Works

Sources:
Service Layer Credits: Contains OS data © Crown Copyright and database right 2020.
© Crown copyright and database rights (2021) Ordnance Survey 0100031673. All rights reserved.



Coordinate system: British National Grid
Vertical reference: ODN
Scale @ A1: 1:2,500

0 25 50 100 Meters

0 25 50 100 Yards

GRID NORTH





REV	REMARKS	DATE
1	Final issue for RFP	18/01/2023
A	Updated following PER consultations, for DCD	02/02/2023
B	Updated various onshore project elements, following consultation.	16/02/2023

Onshore Works Plans
Document no: HOW040238
Created by: XDAOO
Checked by: HATOW
Accepted by: KIELY
Approved by: JAMIB

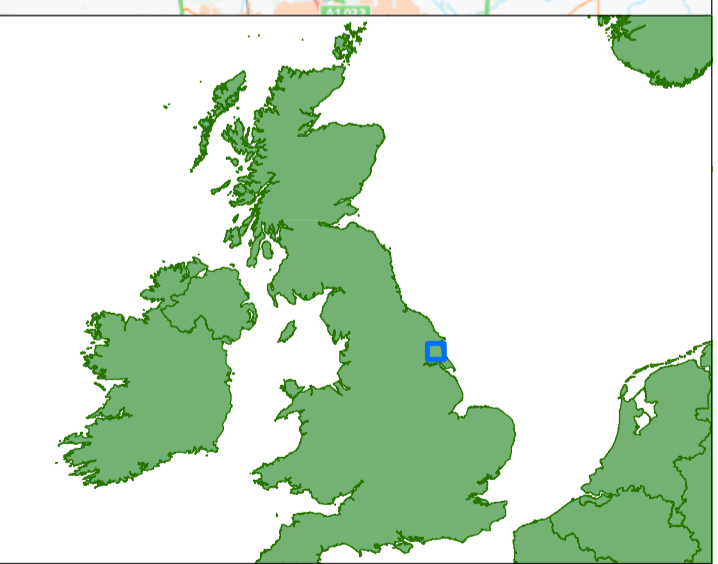
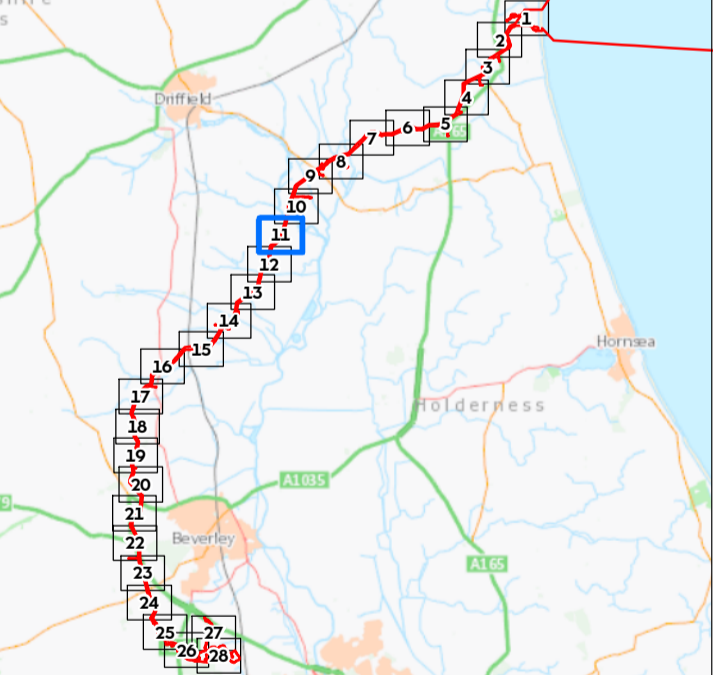
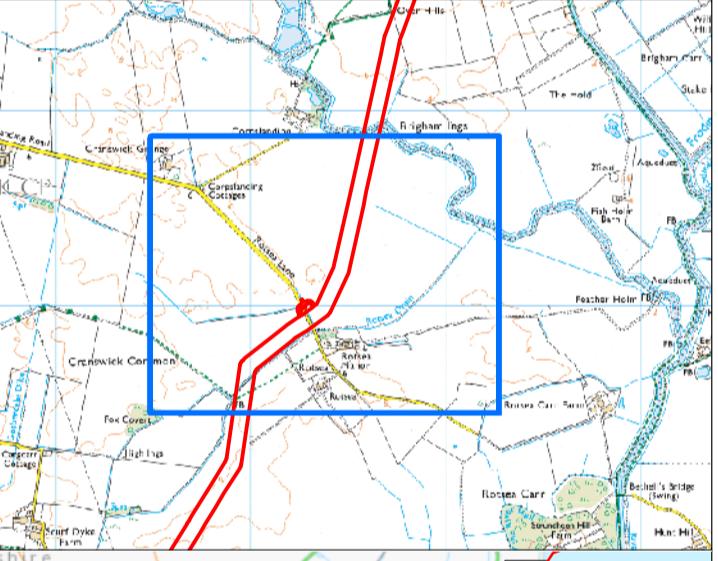


Hornsea Project Four Offshore Wind Farm Onshore Works Plans Sheet 11 of 28

APFP Regulations Reference: 5(2)(j) Application Document Number: D1.4.2

-  Sheet Boundary
-  Order Limits
-  Work No. 9a; Temporary Access Tracks
-  Work No. 6; Onshore Connection Works

Sources:
Service Layer Credits: Contains OS data © Crown Copyright and database right 2020.
© Crown copyright and database rights (2021) Ordnance Survey 0100031673. All rights reserved.



Coordinate system: British National Grid
Vertical reference: ODN
Scale @ A1: 1:2,500

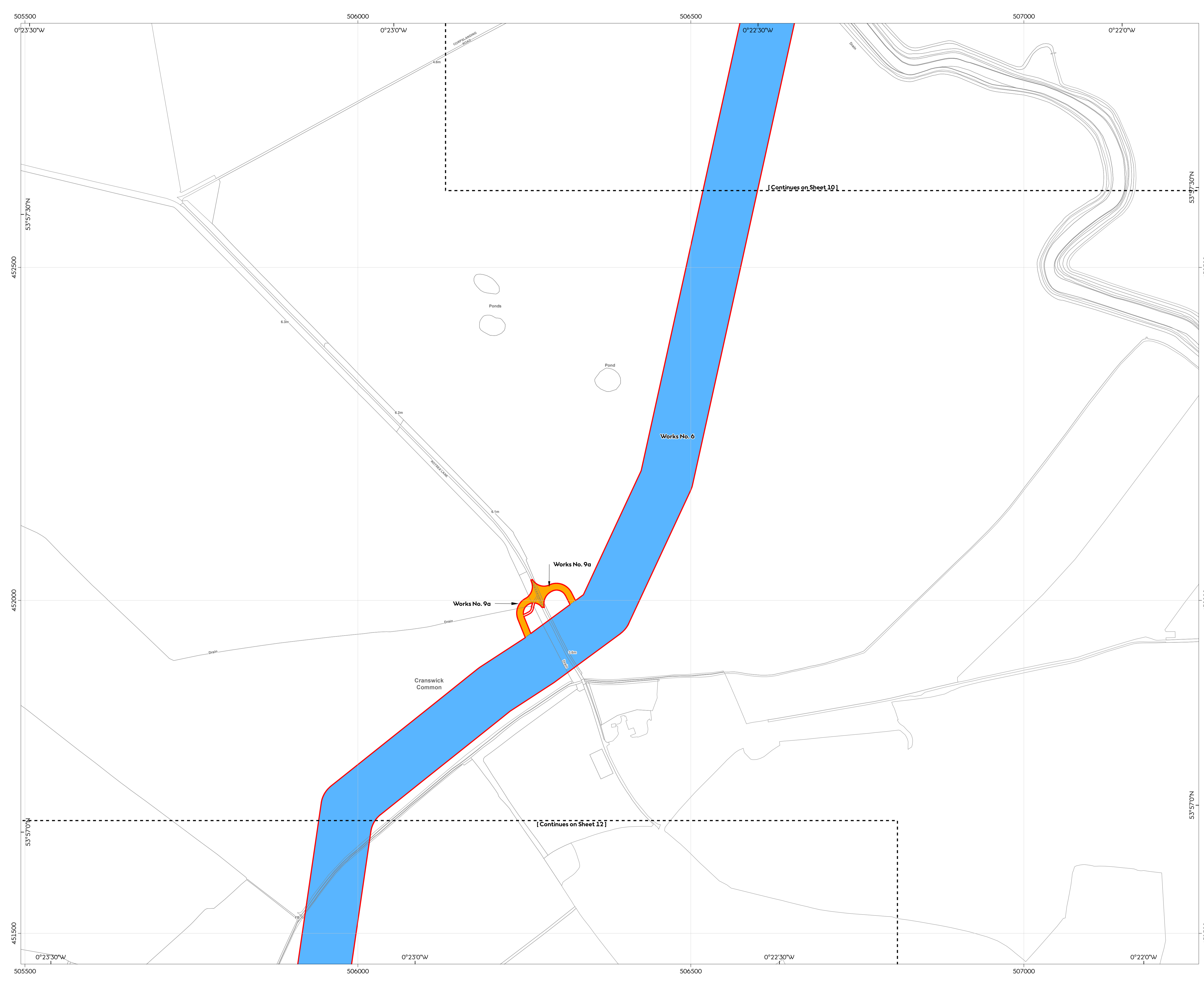
0 25 50 100 Meters

0 25 50 100 Yards

GRID NORTH

REV	REMARKS	DATE
0	Issue for RFP	04/01/2023
A	Updated following PER consultations, for DCD	02/02/2023
B	Updated various onshore project elements, following consultation.	16/02/2023




Onshore Works Plans
Document no: HOW040238
Created by: XDAOO
Checked by: HATOW
Accepted by: KIELY
Approved by: JAMIB



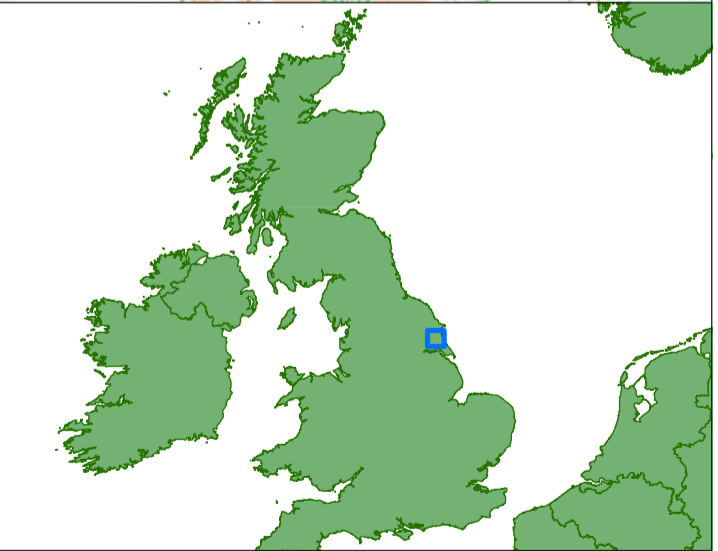
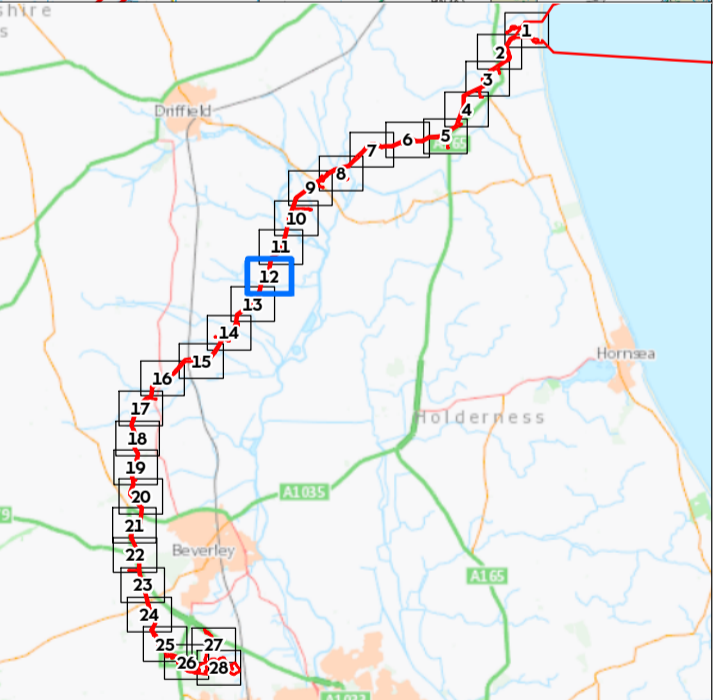
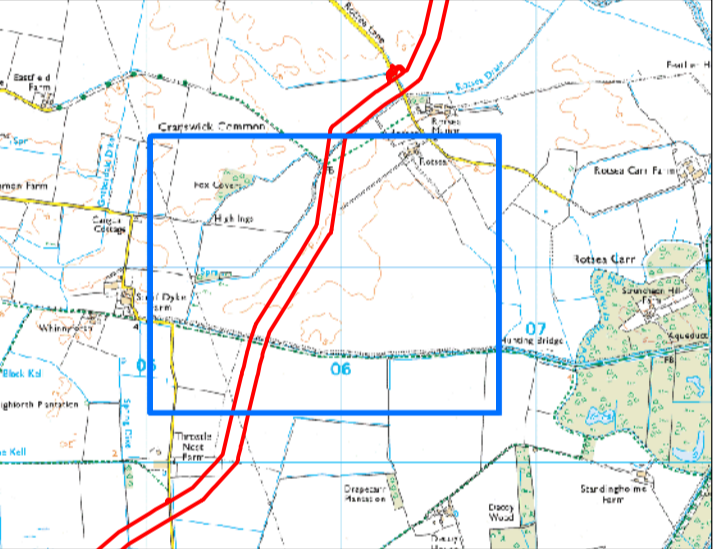
Hornsea Project Four Offshore Wind Farm

Onshore Works Plans Sheet 12 of 28


APFP Regulations Reference: 5(2)(i) Application Document Number: D1.4.2

-  Sheet Boundary
-  Order Limits
-  Work No. 6; Onshore Connection Works

Sources:
 Service Layer Credits: Contains OS data © Crown Copyright and database right 2020.
 © Crown copyright and database rights (2021) Ordnance Survey 0100031673. All rights reserved.



Coordinate system: British National Grid
 Vertical reference: ODN
 Scale @ A1: 1:2,500



0 25 50 100 Meters
 0 25 50 100 Yards

N
GRID
NORTH

REV	REMARKS	DATE
0	Issue for RFP	04/01/2023
A	Updated following PER consultations, for DOD	02/02/2023
B	Updated various onshore project elements, following consultation	16/02/2023




Onshore Works Plans
 Document no: HOW040238
 Created by: XDAOO
 Checked by: HATOW
 Accepted by: KIELY
 Approved by: JAMIB



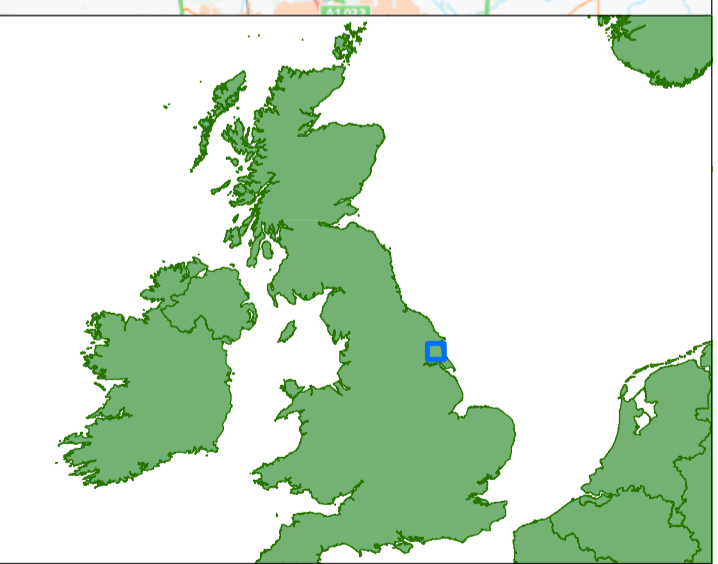
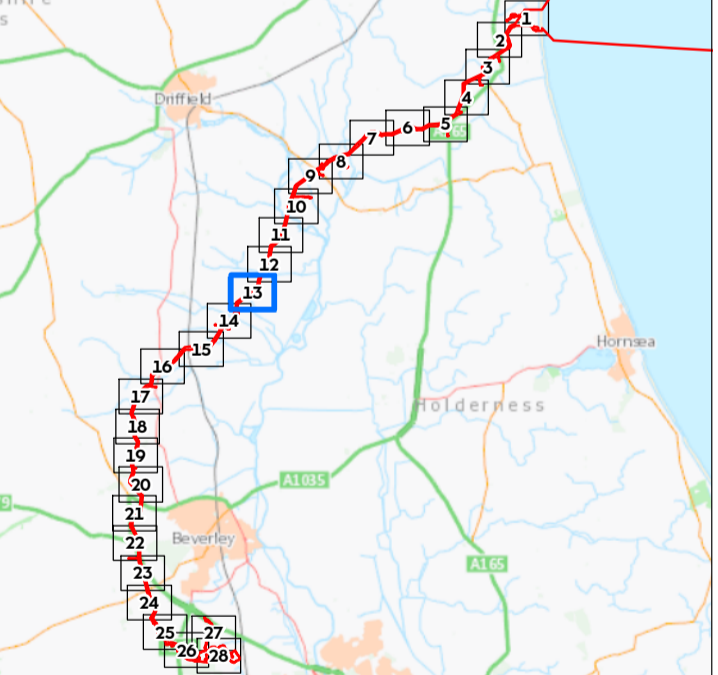
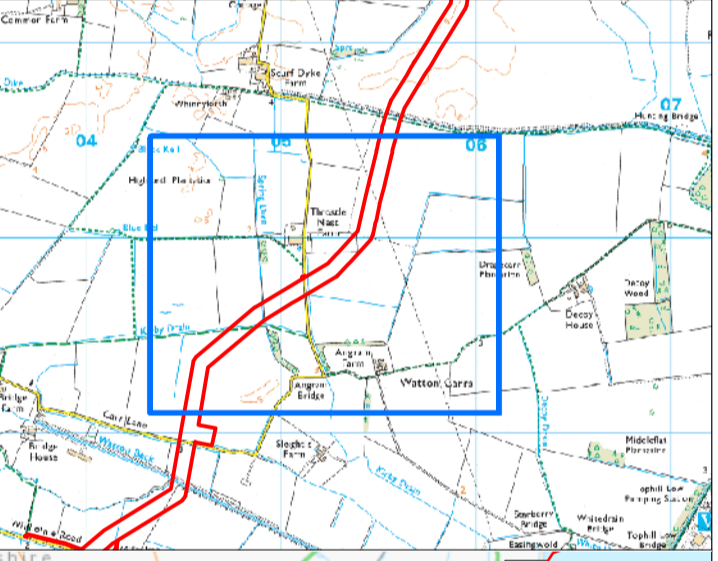

Hornsea Project Four Offshore Wind Farm

Onshore Works Plans Sheet 13 of 28


APFP Regulations Reference: 5(2)(i) Application Document Number: D1.4.2

-  Sheet Boundary
-  Order Limits
-  Work No. 6; Onshore Connection Works

Sources:
 Service Layer Credits: Contains OS data © Crown Copyright and database right 2020.
 © Crown copyright and database rights (2021) Ordnance Survey 0100031673. All rights reserved.



Coordinate system: British National Grid
 Vertical reference: ODN
 Scale @ A1: 1:2,500



N
GRID
NORTH

REV	REMARKS	DATE
0	Issue for RFP	04/01/2023
A	Updated following PER consultations, for DCD	02/02/2023
B	Updated various onshore project elements, following consultation.	16/02/2023

Onshore Works Plans
 Document no: HOW040238
 Created by: XDAO
 Checked by: HATOW
 Accepted by: KIELY
 Approved by: JAMIB





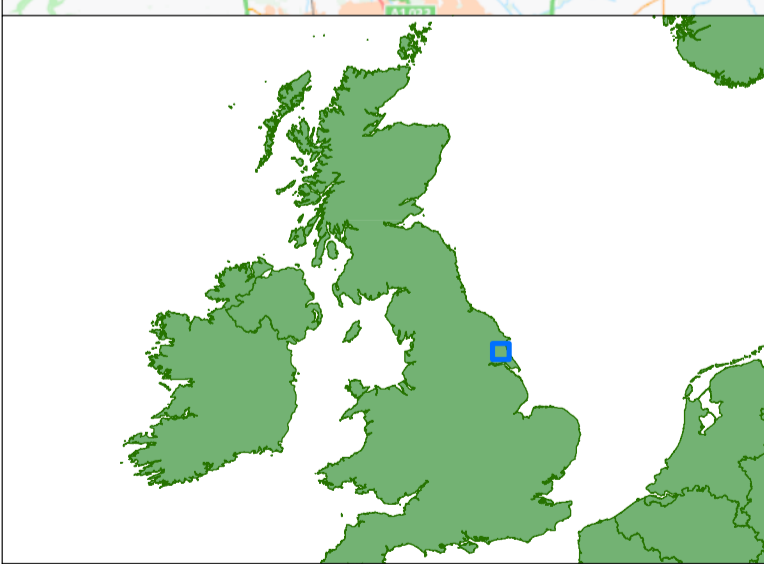
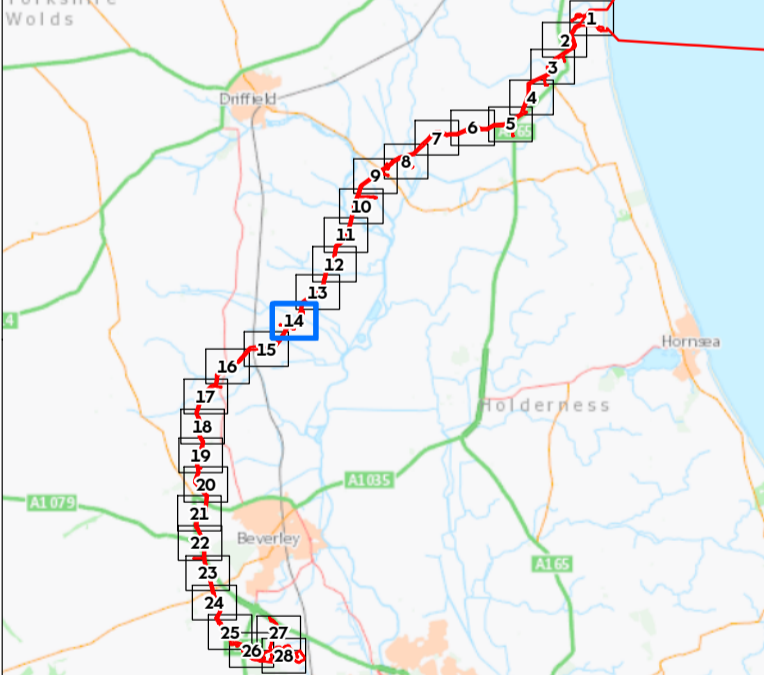
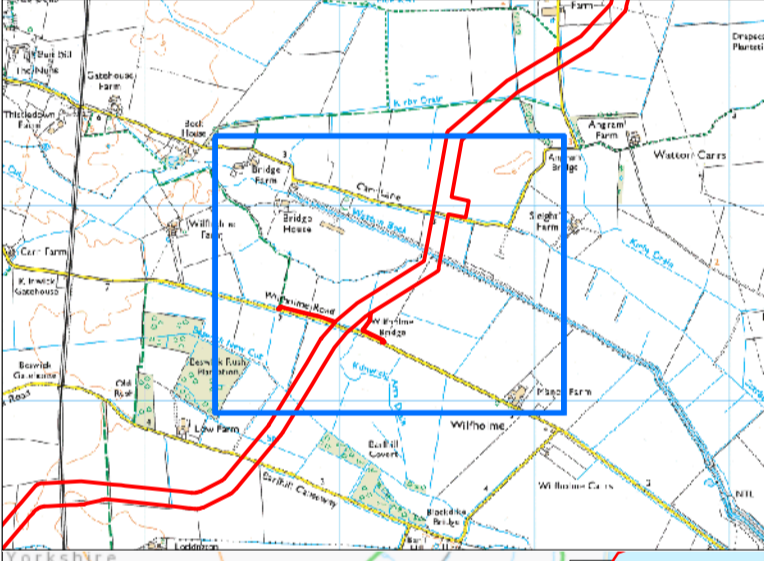

Hornsea Project Four Offshore Wind Farm

Onshore Works Plans Sheet 14 of 28

APFP Regulations Reference : 5(2)(j) Application Document Number : D1.4.2

- Sheet Boundary
- Order Limits
- Work No. 9c; Temporary Logistics Compounds
- Work No. 6; Onshore Connection Works

Sources:
 Service Layer Credits: Contains OS data © Crown Copyright and database right 2020.
 © Crown copyright and database rights (2021) Ordnance Survey 0100031673. All rights reserved.



Coordinate system: British National Grid
 Vertical reference: ODN
 Scale @ A1: 1:2,500

0 25 50 100 Meters

0 25 50 100 Yards

GRID NORTH

REV	REMARKS	DATE
1	Issue for RFP	18/01/2023
A	Updated following PER consultations, for DOD	02/02/2023
B	Updated various onshore project elements, following consultation	16/02/2023




Onshore Works Plans
 Document no: HOW040238
 Created by: XDAO0
 Checked by: HATOW
 Accepted by: KIELY
 Approved by: JAMIB

Hornsea Project Four Offshore Wind Farm

Onshore Works Plans

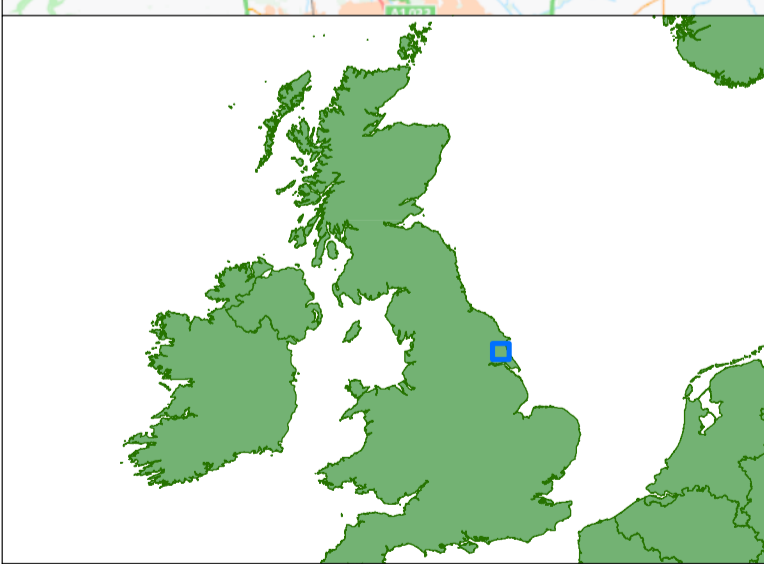
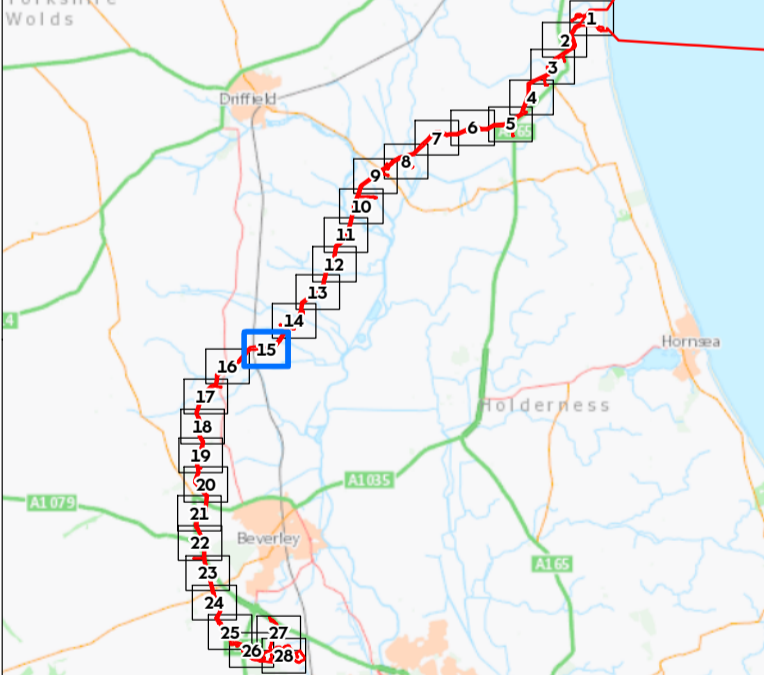
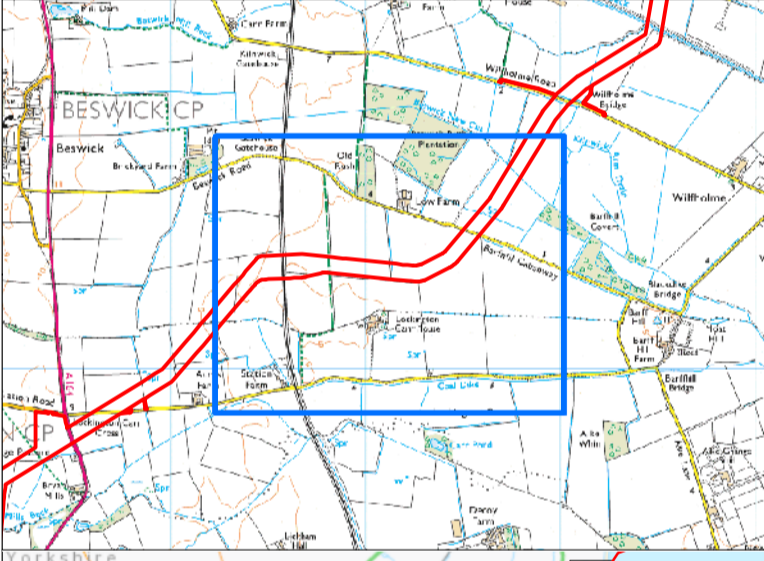
Sheet 15 of 28

APFP Regulations Reference: 5(2)(i) Application Document Number: D1.4.2

-  Sheet Boundary
-  Order Limits
-  Work No. 6; Onshore Connection Works



Sources:
 Service Layer Credits: Contains OS data © Crown Copyright and database right 2020.
 © Crown copyright and database rights (2021) Ordnance Survey 0100031673. All rights reserved.



Coordinate system: British National Grid
 Vertical reference: ODN
 Scale @ A1: 1:2,500


0 25 50 100 Meters

0 25 50 100 Yards

GRID NORTH

REV	REMARKS	DATE
0	Initial Issue for RFP	04/01/2023
A	Updated following PER consultations, for DCD	02/02/2023
B	Updated various onshore project elements, following consultation	16/02/2023






Onshore Works Plans
 Document no: HOW040238
 Created by: XDAOO
 Checked by: HATOW
 Accepted by: KIELY
 Approved by: JAMIB



Hornsea Project Four Offshore Wind Farm

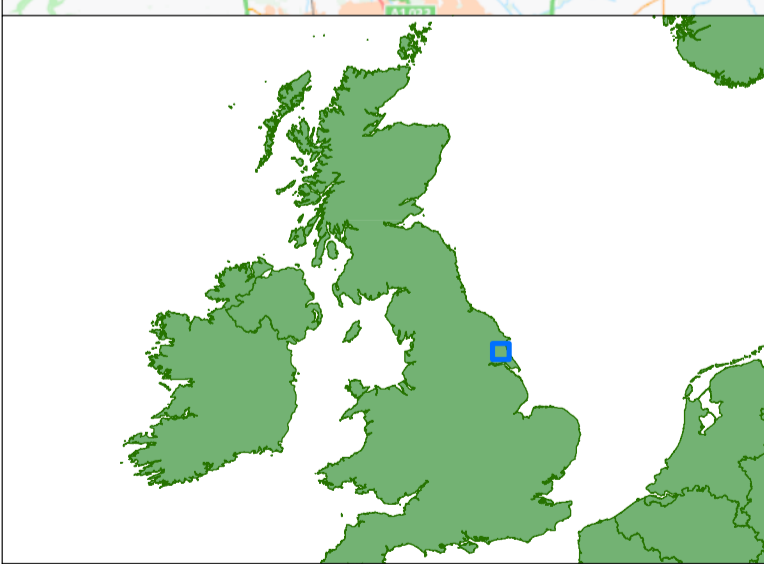
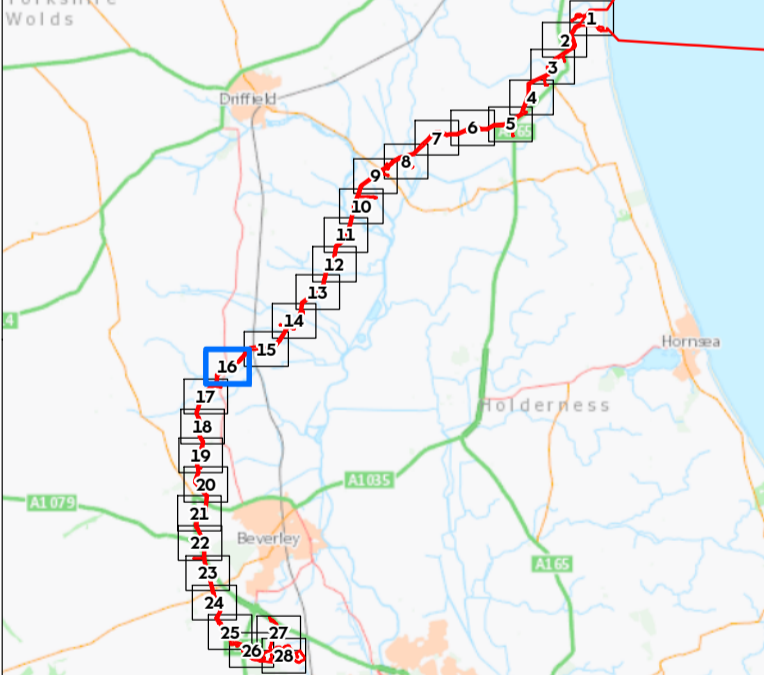
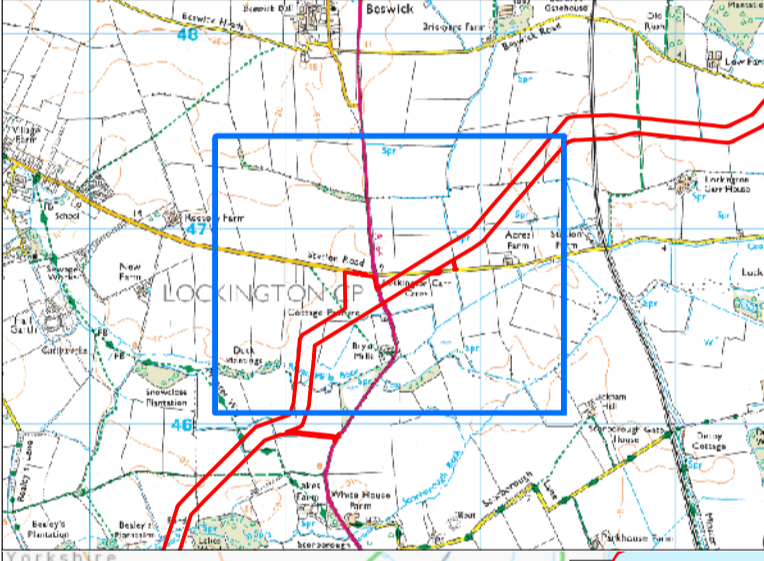
Onshore Works Plans Sheet 16 of 28

APFP Regulations Reference : 5(2)(j) Application Document Number : D1.4.2

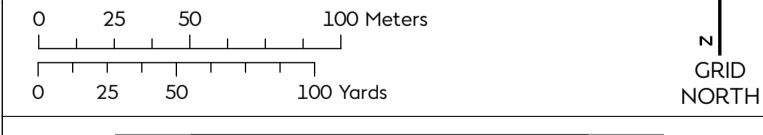
-  Sheet Boundary
-  Order Limits
-  Work No. 9a; Temporary Access Tracks
-  Work No. 9c; Temporary Logistics Compounds
-  Work No. 6; Onshore Connection Works



Sources:
Service Layer Credits: Contains OS data © Crown Copyright and database right 2020.
© Crown copyright and database rights (2021) Ordnance Survey 0100031673. All rights reserved.



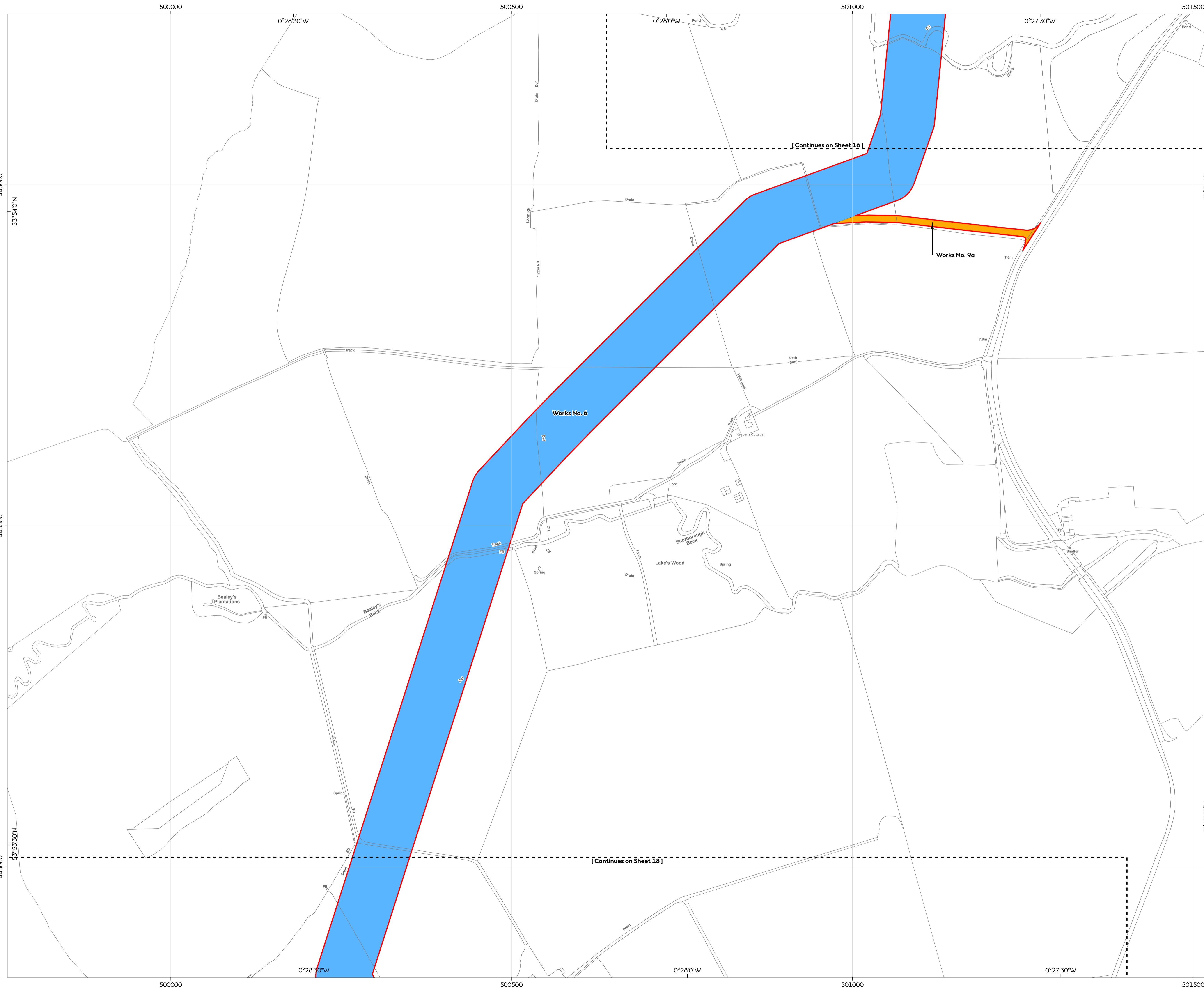
Coordinate system: British National Grid
Vertical reference: ODN
Scale @ A1: 1:2,500



REV	REMARKS	DATE
1	Grid work for ROP	18/01/2023
A	Updated following PER consultations, for DOD	02/02/2023
B	Updated various onshore project elements, following consultation.	16/02/2023

Onshore Works Plans
Document no: HOW040238
Created by: XDAOO
Checked by: HATOW
Accepted by: KIELY
Approved by: JAMIB





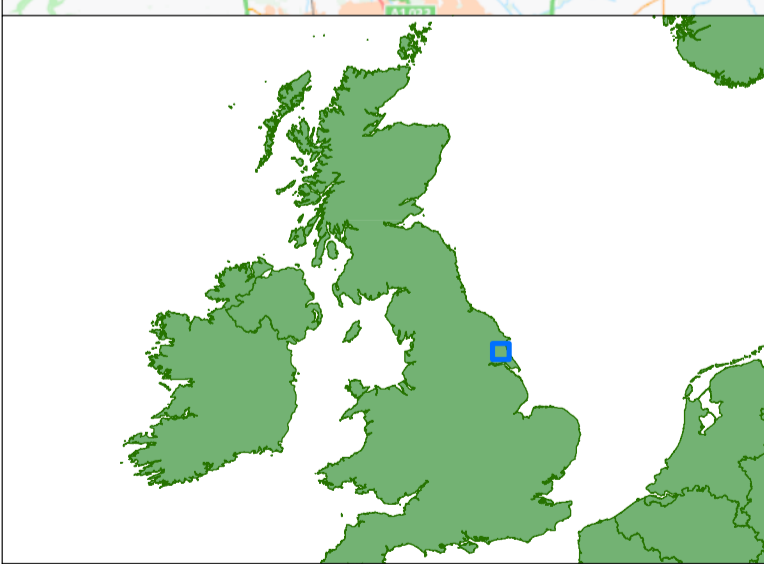
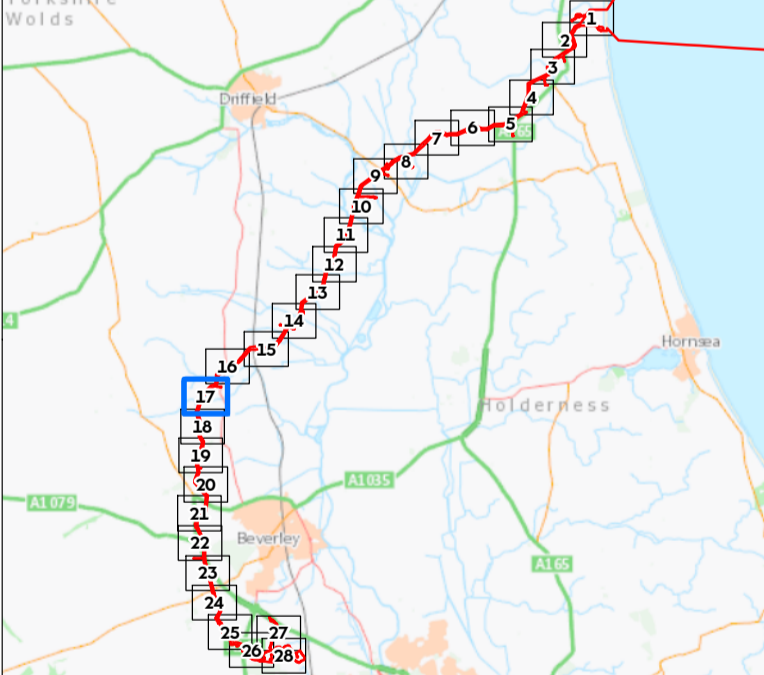
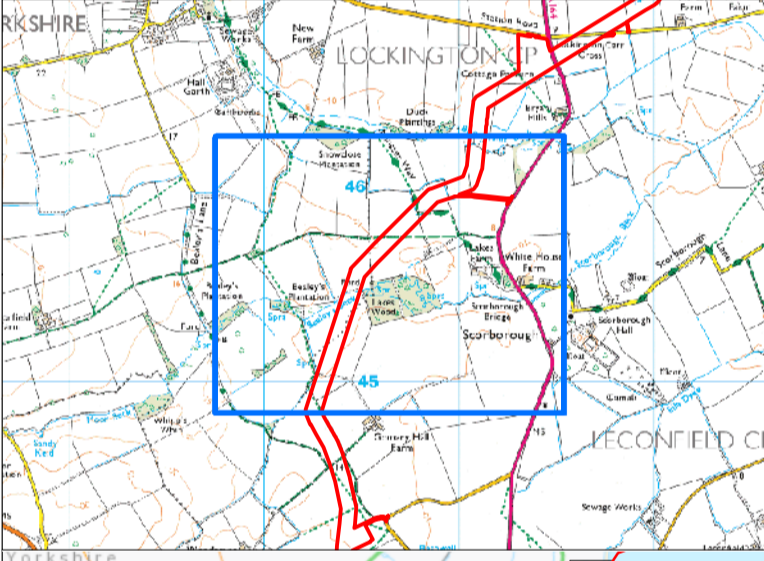
Hornsea Project Four Offshore Wind Farm

Onshore Works Plans Sheet 17 of 28

APFP Regulations Reference: 5(2)(i) Application Document Number: D1.4.2

- Sheet Boundary
- Order Limits
- Work No. 9a; Temporary Access Tracks
- Work No. 6; Onshore Connection Works

Sources:
 Service Layer Credits: Contains OS data © Crown Copyright and database right 2020.
 © Crown copyright and database rights (2021) Ordnance Survey 0100031673. All rights reserved.



Coordinate system: British National Grid
 Vertical reference: ODN
 Scale @ A1: 1:2,500

0 25 50 100 Meters
 0 25 50 100 Yards

GRID NORTH






REV	REMARKS	DATE
1	Issue for RFP	18/01/2023
A	Updated following PER consultations, for DOD	02/02/2023
B	Updated various onshore project elements, following consultation	16/02/2023

Onshore Works Plans
 Document no: HOW040238
 Created by: XDAO0
 Checked by: HATOW
 Accepted by: KIELY
 Approved by: JAMIB

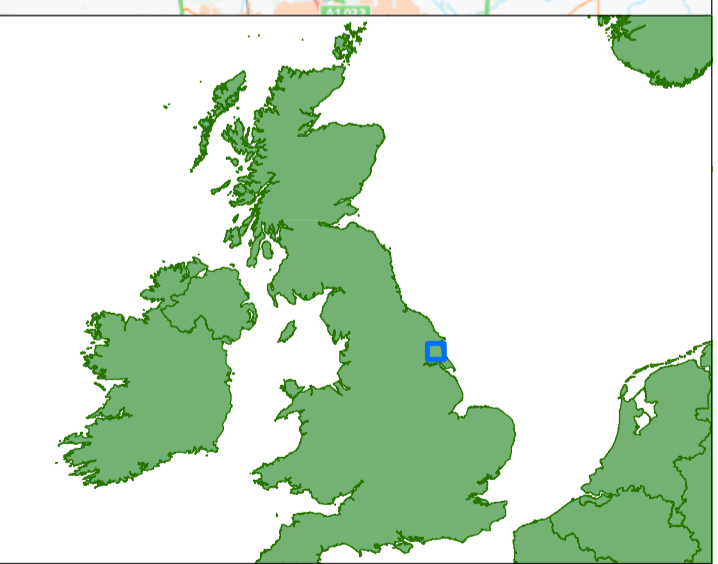
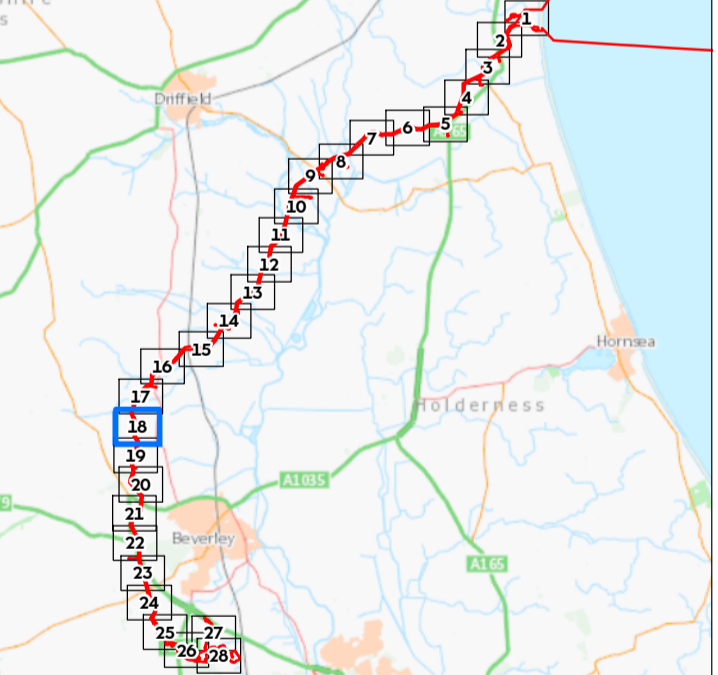
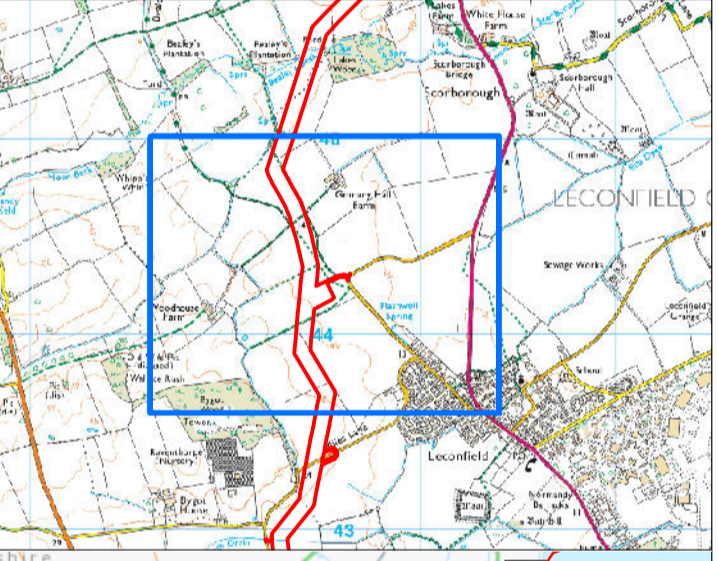


Hornsea Project Four Offshore Wind Farm Onshore Works Plans Sheet 18 of 28

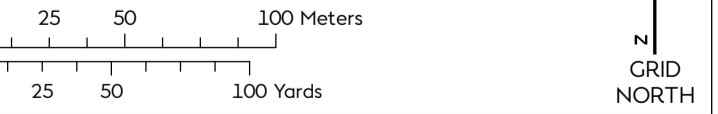
APFP Regulations Reference : 5(2)(i) Application Document Number : D1.4.2

-  Sheet Boundary
-  Order Limits
-  Work No. 9a; Temporary Access Tracks
-  Work No. 9c; Temporary Logistics Compounds
-  Work No. 6; Onshore Connection Works

Sources:
 Service Layer Credits: Contains OS data © Crown Copyright and database right 2020.
 © Crown copyright and database rights (2021) Ordnance Survey 0100031673. All rights reserved.



Coordinate system: British National Grid
 Vertical reference: ODN
 Scale @ A1: 1:2,500

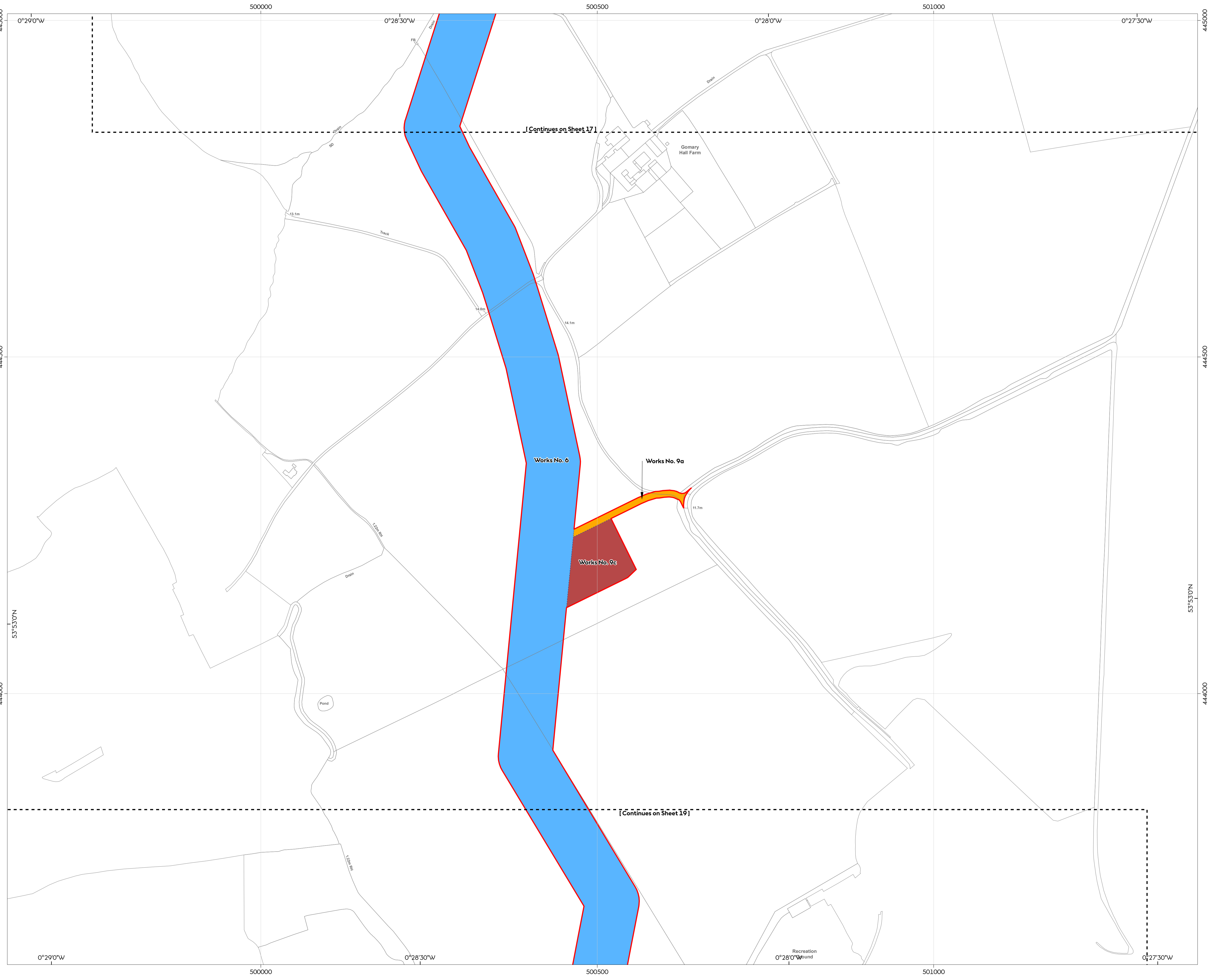


0 25 50 100 Meters
 0 25 50 100 Yards

N
GRID
NORTH

REV	REMARKS	DATE
1	Issue for RFP	18/01/2023
A	Updated following PER consultations, for DOD	02/02/2023
B	Updated various onshore project elements, following consultation.	16/02/2023





Onshore Works Plans
 Document no: HOW040238
 Created by: XDAO0
 Checked by: HATOW
 Accepted by: KIELY
 Approved by: JAMIB

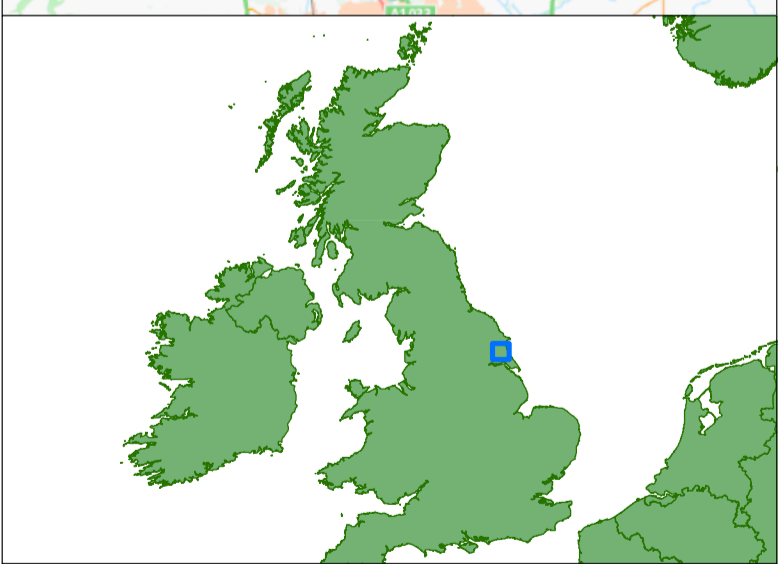
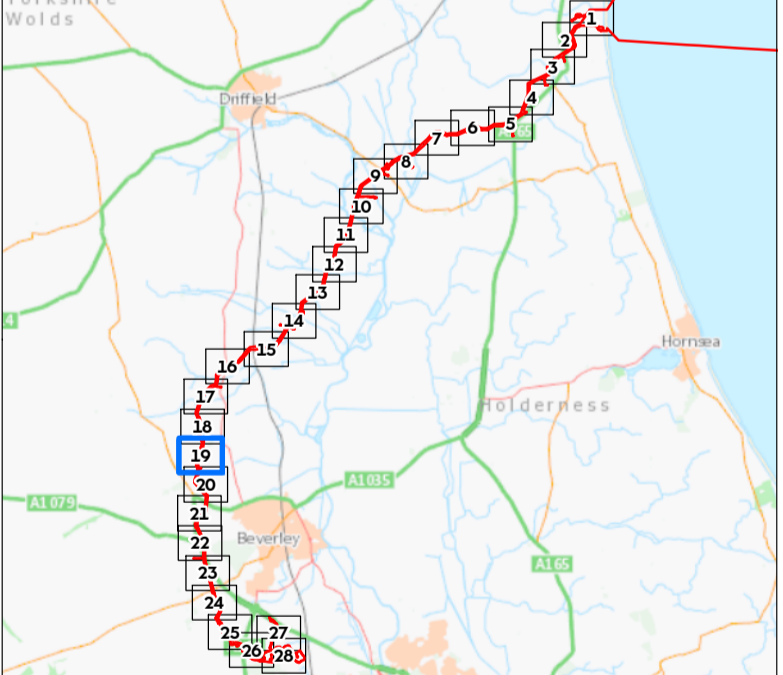
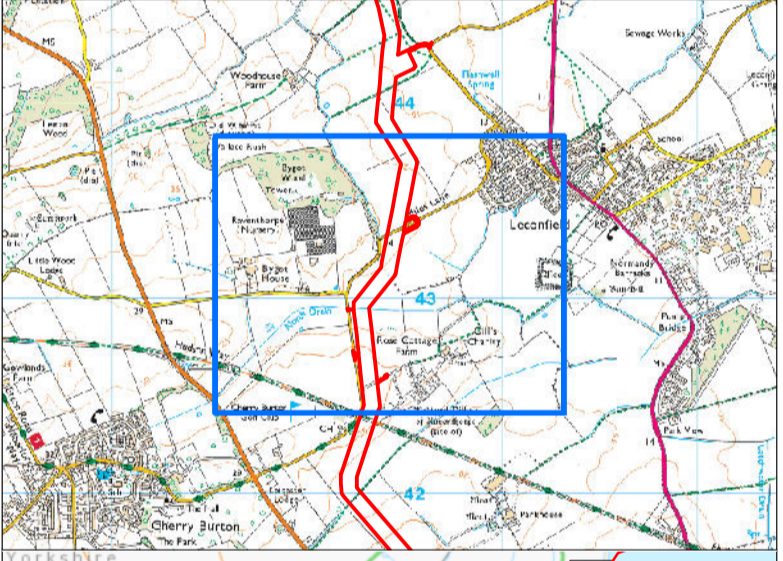
Hornsea Project Four Offshore Wind Farm

Onshore Works Plans Sheet 19 of 28

APFP Regulations Reference : 5(2)(j) Application Document Number : D1.4.2

-  Sheet Boundary
-  Order Limits
-  Work No. 9a; Temporary Access Tracks
-  Work No. 6; Onshore Connection Works

Sources:
Service Layer Credits: Contains OS data © Crown Copyright and database right 2020.
© Crown copyright and database rights (2021) Ordnance Survey 0100031673. All rights reserved.



Coordinate system: British National Grid
Vertical reference: ODN
Scale @ A1: 1:2,500

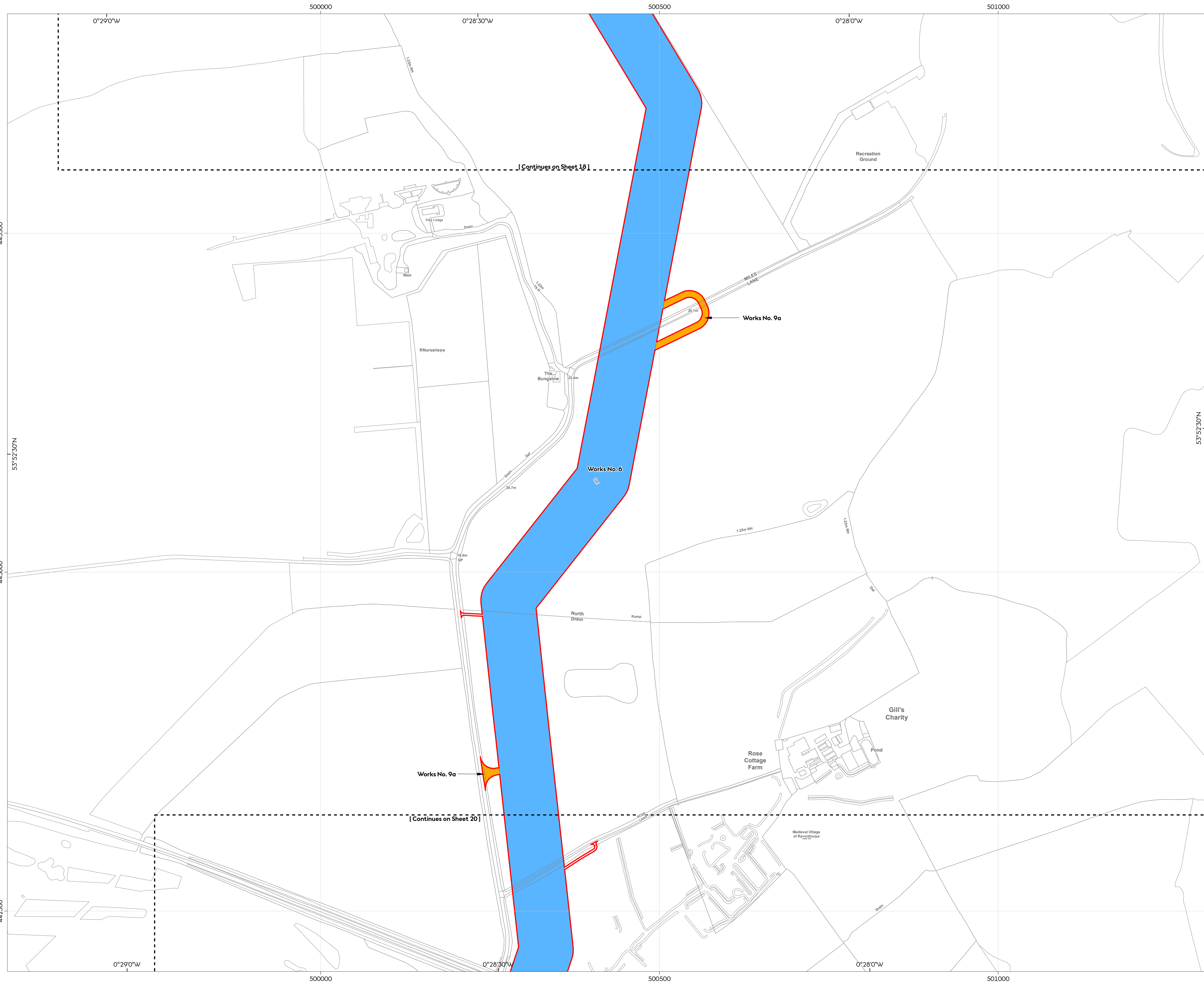
0 25 50 100 Meters

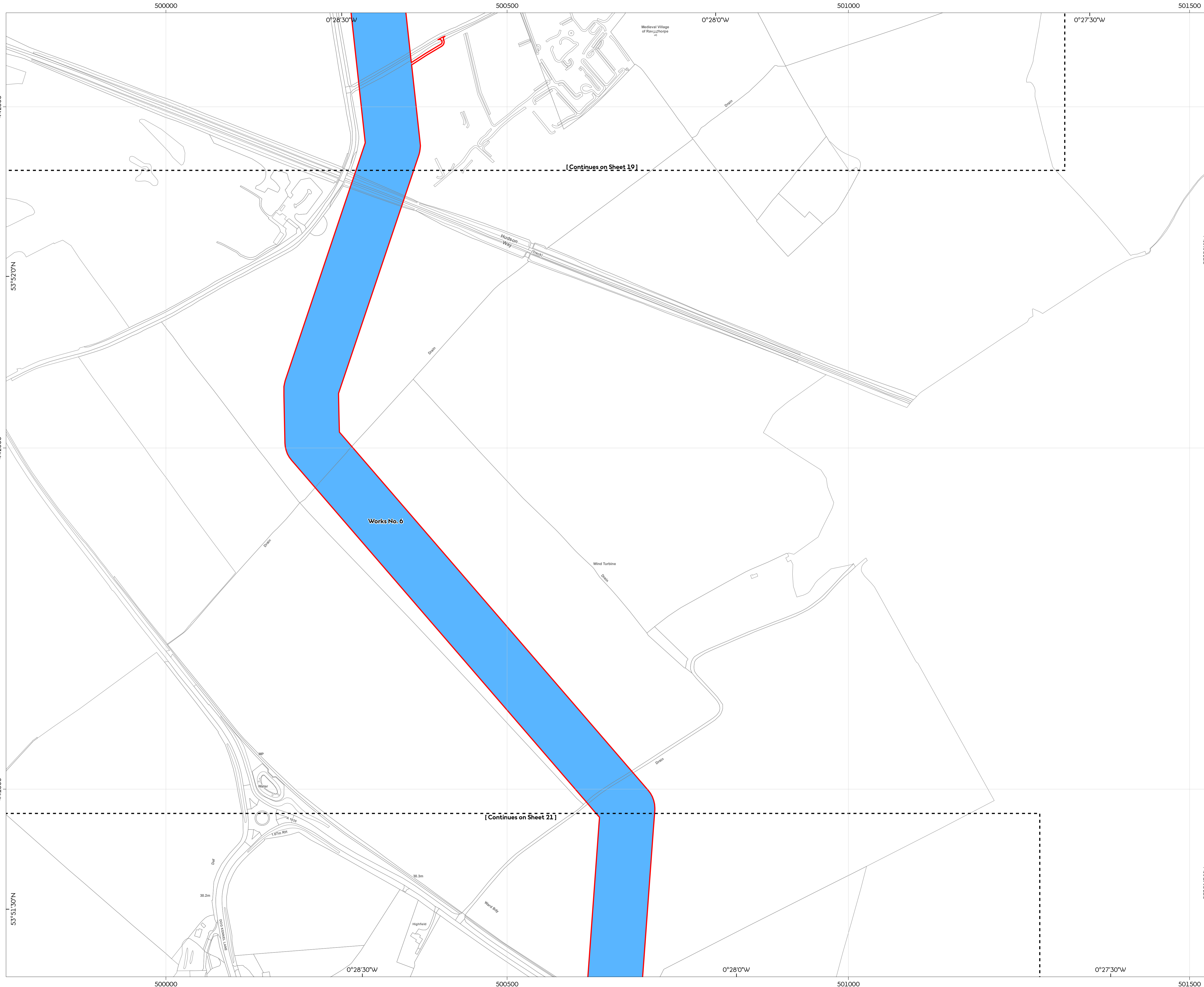
0 25 50 100 Yards

GRID NORTH

REV	REMARKS	DATE
1	Issue for RFP	18/01/2023
A	Updated following PER consultations, for DOD	02/02/2023
B	Updated various onshore project elements, following consultation	16/02/2023

Onshore Works Plans
Document no: HOW040238
Created by: XDAOO
Checked by: HATOW
Accepted by: KIELY
Approved by: JAMIB





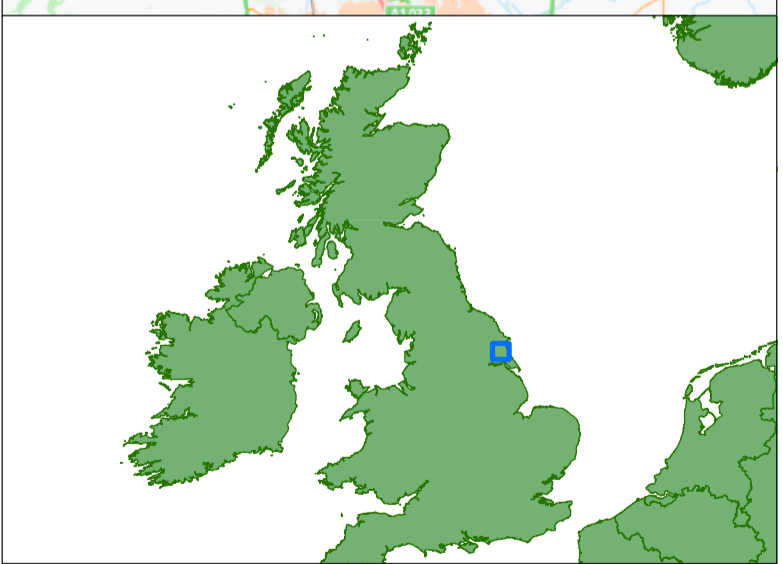
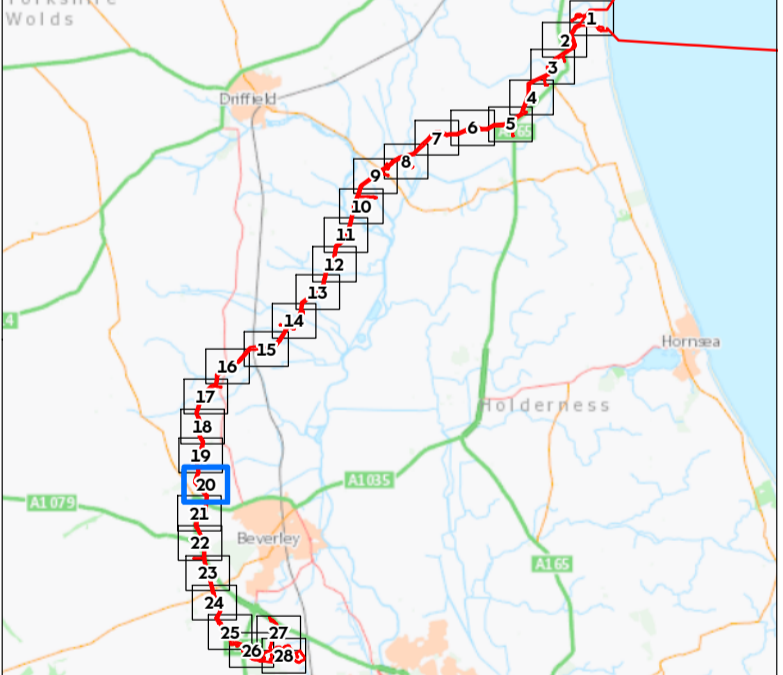
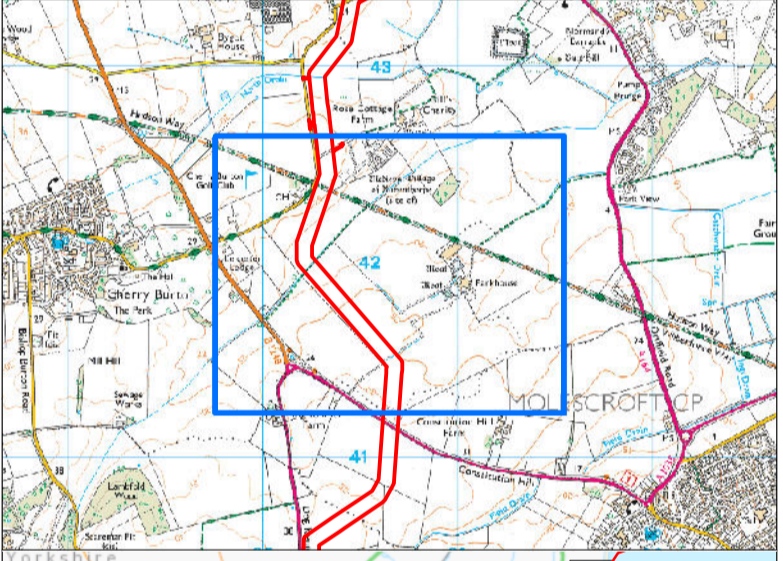
Hornsea Project Four Offshore Wind Farm

Onshore Works Plans Sheet 20 of 28

APFP Regulations Reference: 5(2)(j) Application Document Number: D1.4.2

- Sheet Boundary
- Order Limits
- Work No. 6; Onshore Connection Works

Sources:
Service Layer Credits: Contains OS data © Crown Copyright and database right 2020.
© Crown copyright and database rights (2021) Ordnance Survey 0100031673. All rights reserved.



Coordinate system: British National Grid
Vertical reference: ODN
Scale @ A1: 1:2,500

0 25 50 100 Meters

0 25 50 100 Yards

GRID NORTH





REV	REMARKS	DATE
1	Issue for RFP	04/01/2023
A	Updated following PER consultations, for DOD	02/02/2023
B	Updated various onshore project elements, following consultation.	16/02/2023

Onshore Works Plans
Document no: HOW040238
Created by: XDAO
Checked by: HATOW
Accepted by: KIELY
Approved by: JAMIB

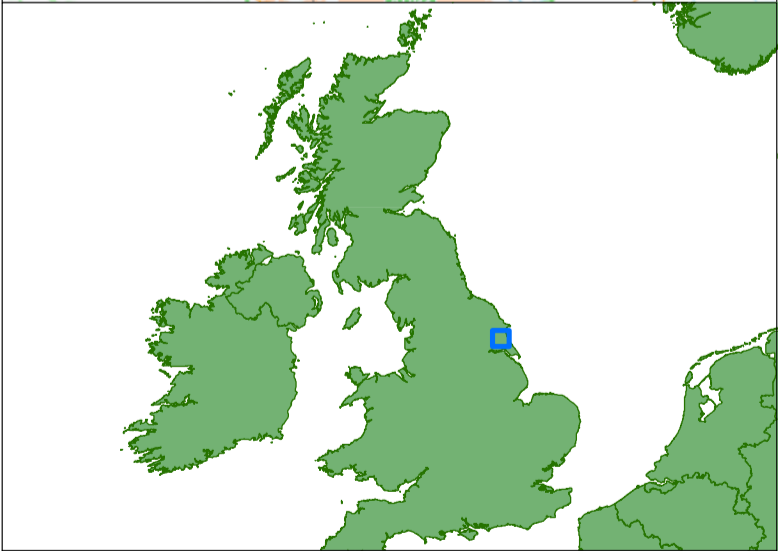
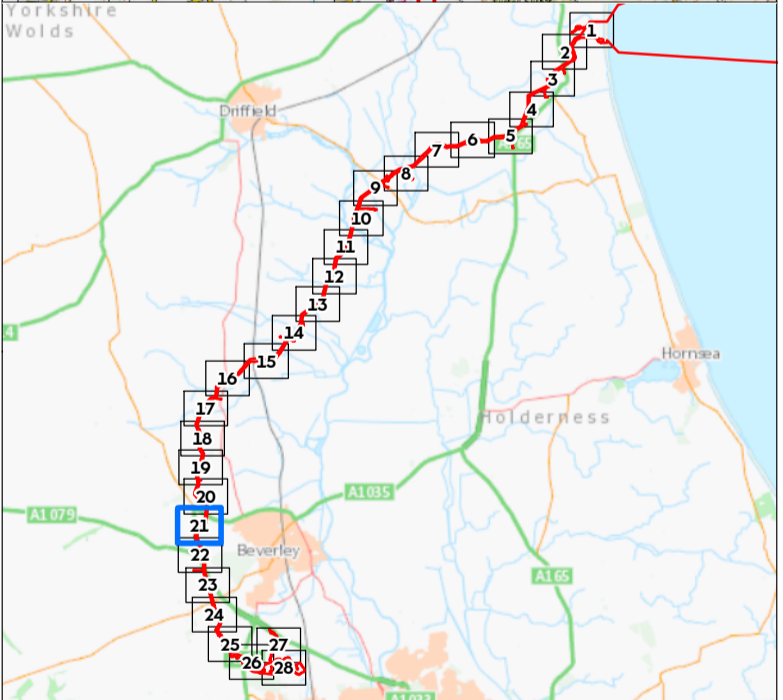
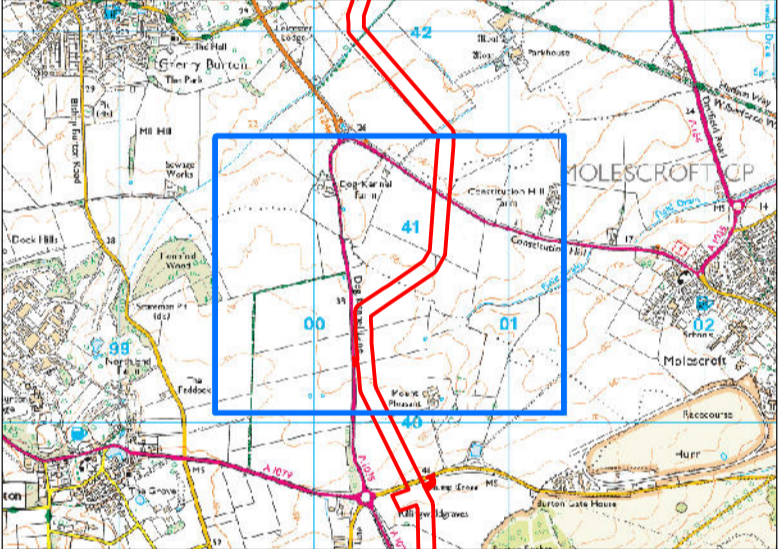


Hornsea Project Four Offshore Wind Farm Onshore Works Plans Sheet 21 of 28

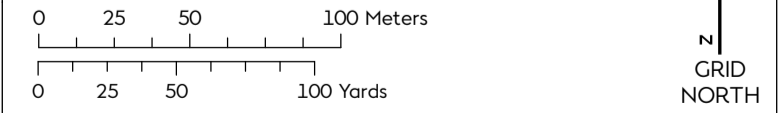
APFP Regulations Reference : 5(2)(j) Application Document Number : D1.4.2

-  Sheet Boundary
-  Order Limits
-  Work No. 9a; Temporary Access Tracks
-  Work No. 6; Onshore Connection Works

Sources:
 Service Layer Credits: Contains OS data © Crown Copyright and database right 2020.
 © Crown copyright and database rights (2021) Ordnance Survey 0100031673. All rights reserved.



Coordinate system: British National Grid
 Vertical reference: ODN
 Scale @ A1: 1:2,500



REV	REMARKS	DATE
0	Issue for RFP	04/03/2021
A	Updated following PER consultations, for DOD	02/09/2021
B	Updated various onshore project elements, following consultation	18/09/2021

Onshore Works Plans
 Document no: HOW040238
 Created by: XDACC
 Checked by: HATOW
 Accepted by: KIELY
 Approved by: JAMIB





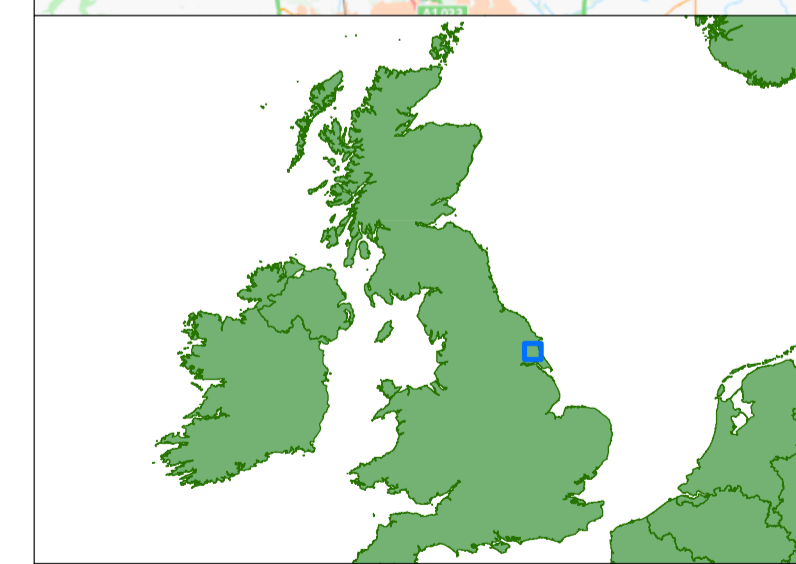
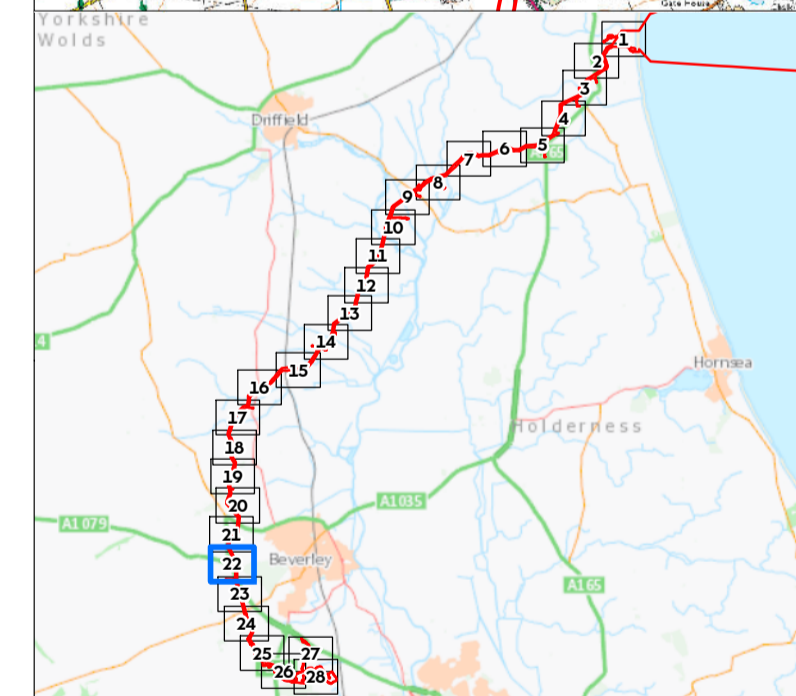
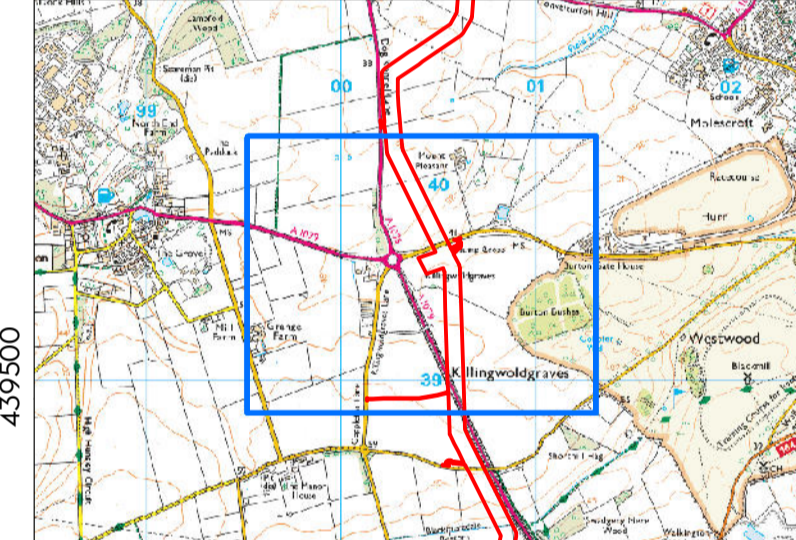
Hornsea Project Four Offshore Wind Farm

Onshore Works Plans Sheet 22 of 28

APFP Regulations Reference: 5(2)(j) Application Document Number: DL4.2

- Sheet Boundary
- Order Limits
- Work No. 9a; Temporary Access Tracks
- Work No. 9c; Temporary Logistics Compounds
- Work No. 6; Onshore Connection Works

Sources:
Service Layer Credits: Contains OS data © Crown Copyright and database right 2020.
© Crown copyright and database rights (2021) Ordnance Survey 0100031673. All rights reserved.



Coordinate system: British National Grid
Vertical reference: ODN
Scale @ A1: 1:2,500

0 25 50 100 Meters
0 25 50 100 Yards

GRID NORTH





REV	REMARKS	DATE
0	Issue for RFP	04/01/2021
A	Updated following PER consultations, for DCD	02/02/2021
B	Updated various onshore project elements, following consultation.	18/02/2021

Onshore Works Plans
Document no: HOW040238
Created by: XDAO
Checked by: HATOW
Accepted by: KIELY
Approved by: JAMIB

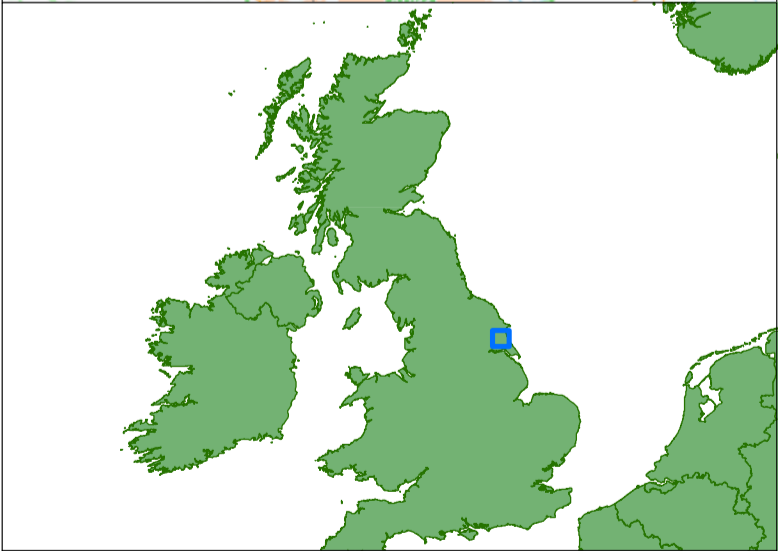
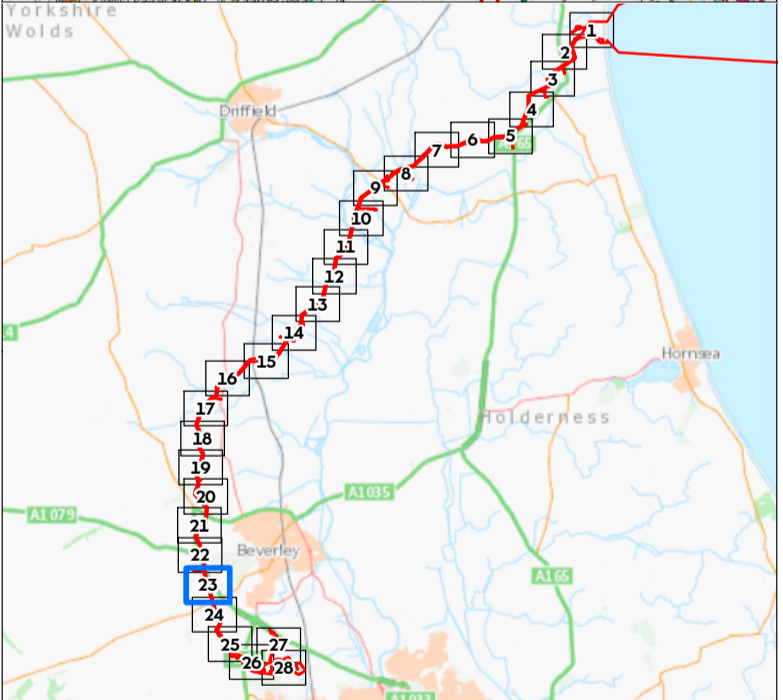
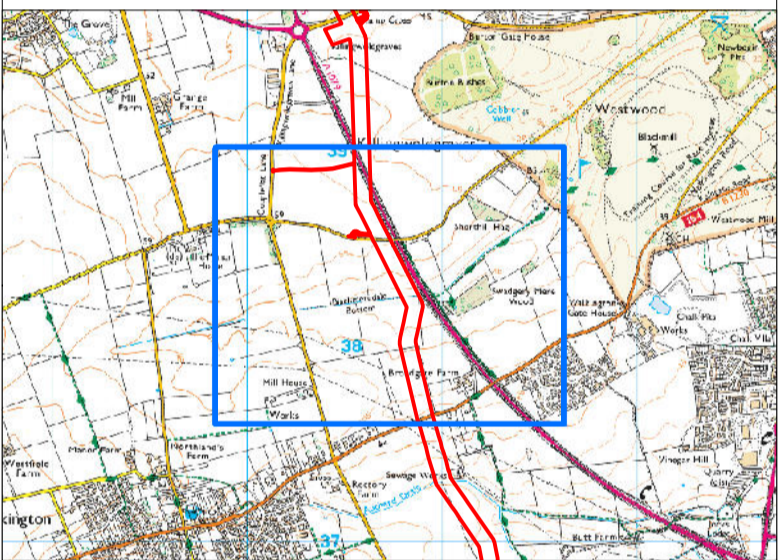
Hornsea Project Four Offshore Wind Farm

Onshore Works Plans Sheet 23 of 28

APFP Regulations Reference: 5(2)(j) Application Document Number: D1.4.2

-  Sheet Boundary
-  Order Limits
-  Work No. 9a; Temporary Access Tracks
-  Work No. 6; Onshore Connection Works

Sources:
 Service Layer Credits: Contains OS data © Crown Copyright and database right 2020.
 © Crown copyright and database rights (2021) Ordnance Survey 0100031673. All rights reserved.



Coordinate system: British National Grid
 Vertical reference: ODN
 Scale @ A1: 1:2,500

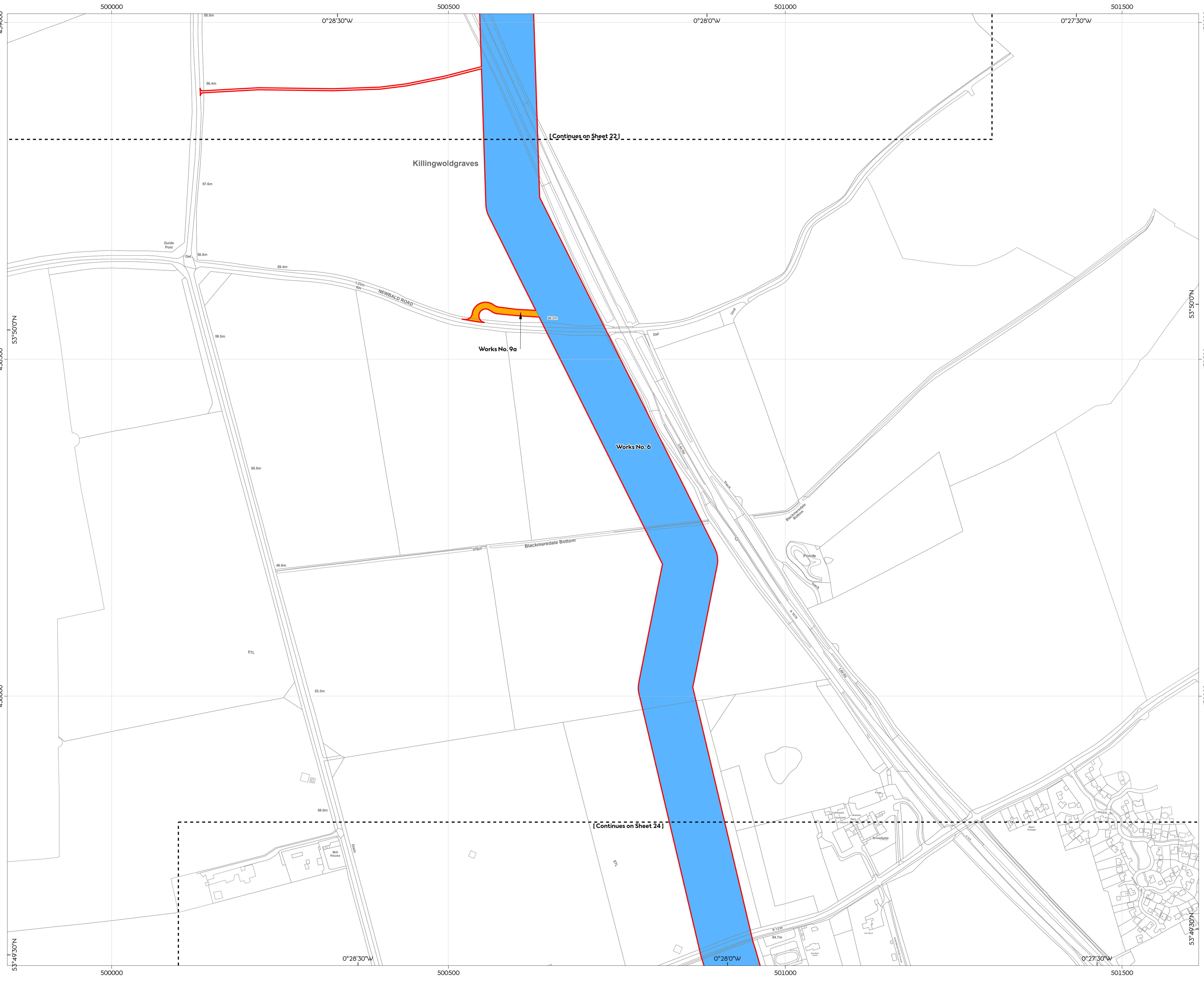
0 25 50 100 Meters

0 25 50 100 Yards

GRID NORTH

REV	REMARKS	DATE
0	First issue for RFP	04/01/2023
A	Updated following PER consultations, for DCD	02/02/2023
B	Updated various onshore project elements, following consultation	16/02/2023

Onshore Works Plans
 Document no: HOW040238
 Created by: XD400
 Checked by: HATOW
 Accepted by: KIELY
 Approved by: JAMIB



[Continues on Sheet 22]

[Continues on Sheet 24]

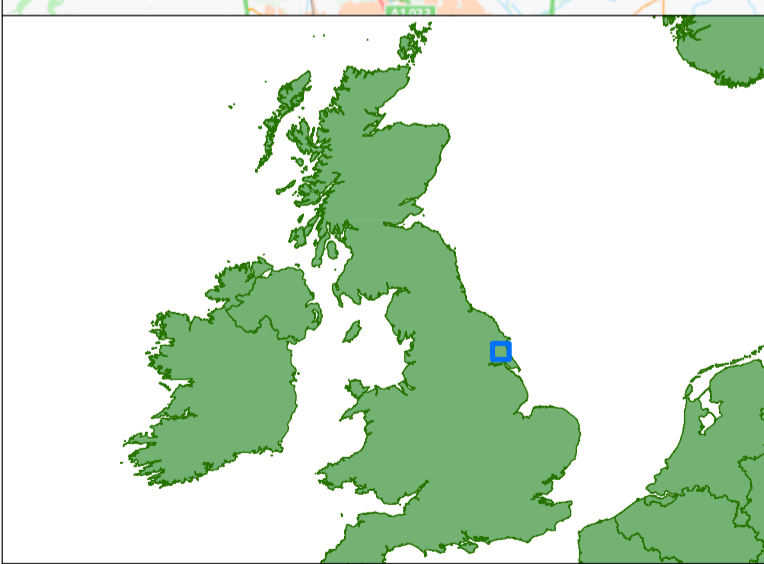
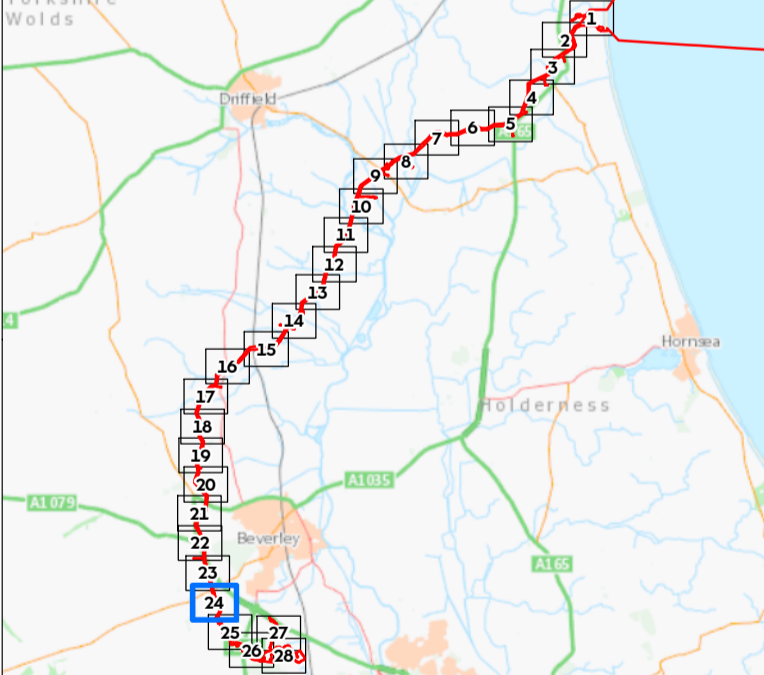
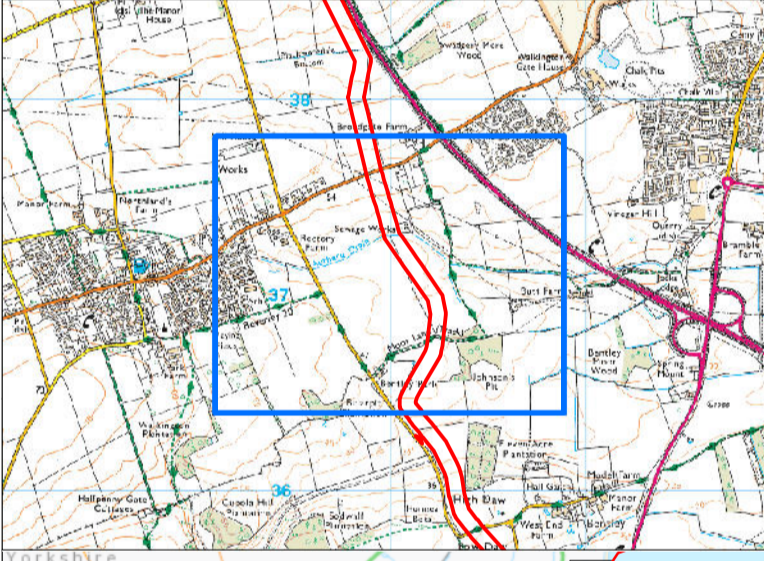


Hornsea Project Four Offshore Wind Farm Onshore Works Plans Sheet 24 of 28

APFP Regulations Reference: 5(2)(j) Application Document Number: D1.4.2

- Sheet Boundary
- Order Limits
- Work No. 6; Onshore Connection Works

Sources:
 Service Layer Credits: Contains OS data © Crown Copyright and database right 2020.
 © Crown copyright and database rights (2021) Ordnance Survey 0100031673. All rights reserved.



Coordinate system: British National Grid
 Vertical reference: ODN
 Scale @ A1: 1:2,500

0 25 50 100 Meters

0 25 50 100 Yards






GRID NORTH

REV	REMARKS	DATE
0	Issue for RFP	04/01/2023
A	Updated following PER consultations, for DCD	02/02/2023
B	Updated various onshore project elements, following consultation	16/02/2023

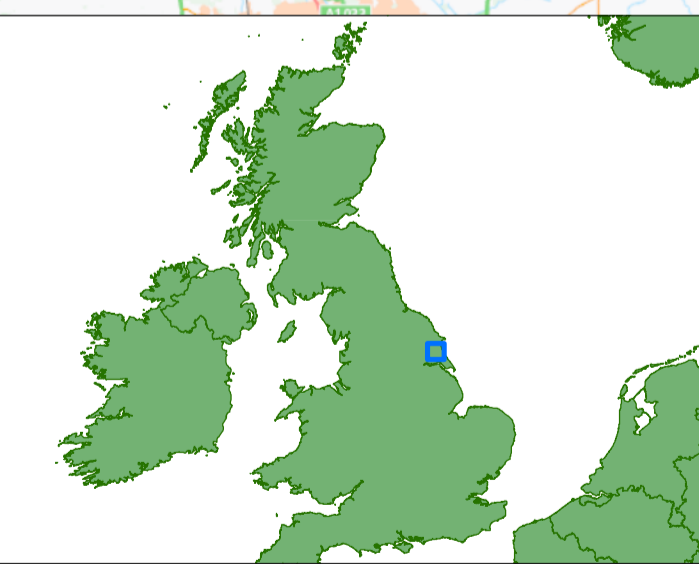
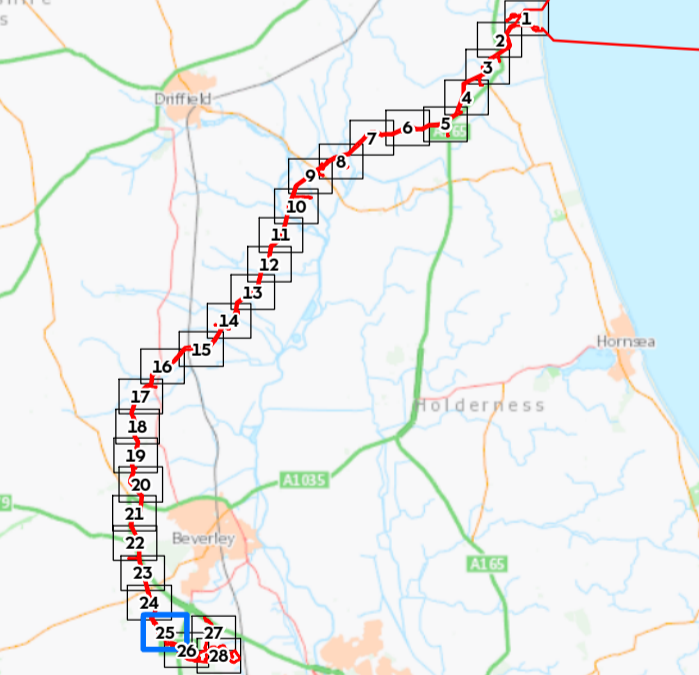
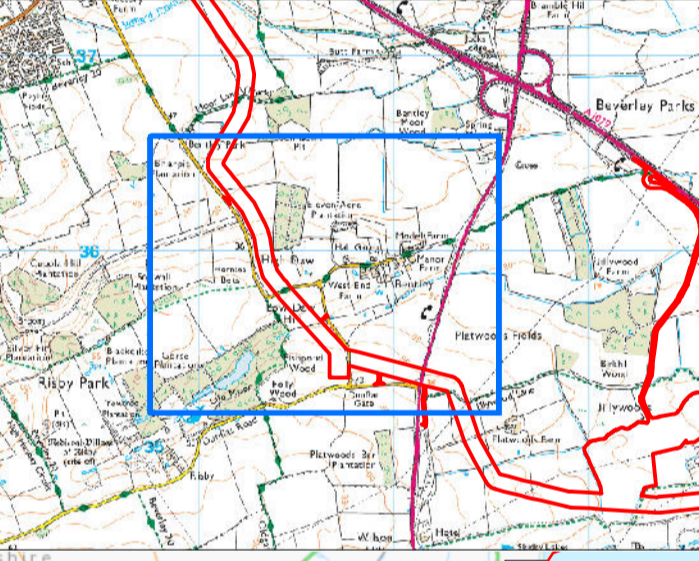
Onshore Works Plans
 Document no: HOW040238
 Created by: XDAOO
 Checked by: HATOW
 Accepted by: KIELY
 Approved by: JAMIB

Hornsea Project Four Offshore Wind Farm Onshore Works Plans Sheet 25 of 28

APFP Regulations Reference: 5(2)(j) Application Document Number: D1.4.2

-  Sheet Boundary
-  Order Limits
-  Work No. 9a; Temporary Access Tracks
-  Work No. 9c; Temporary Logistics Compounds
-  Work No. 6; Onshore Connection Works

Sources:
Service Layer Credits: Contains OS data © Crown Copyright and database right 2020.
© Crown copyright and database rights (2021) Ordnance Survey 0100031673. All rights reserved.



Coordinate system: British National Grid
Vertical reference: ODN
Scale @ A1: 1:2,500

0 25 50 100 Meters

0 25 50 100 Yards

GRID NORTH












REV	REMARKS	DATE
1	Issue for RFP	18/01/2023
A	Updated following PER consultations, for DCD	02/02/2023
B	Updated various onshore project elements, following consultation	16/02/2023

Onshore Works Plans
Document no: HOW040238
Created by: XDAOO
Checked by: HATOW
Accepted by: KIELY
Approved by: JAMIB

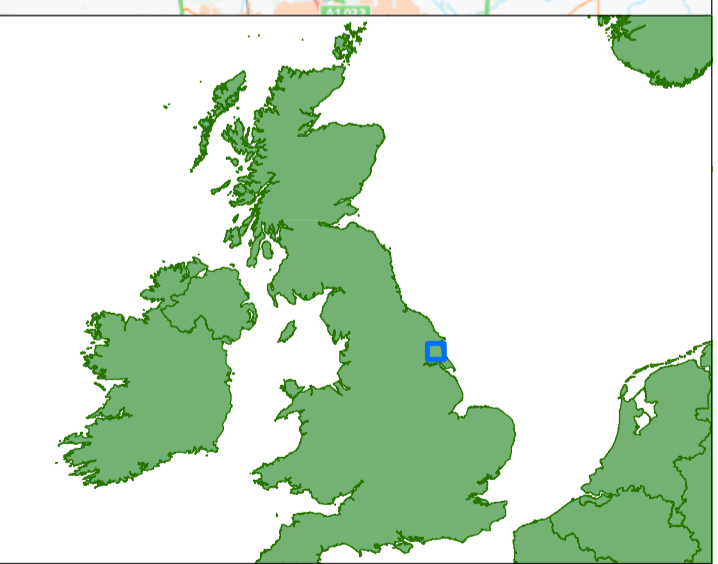
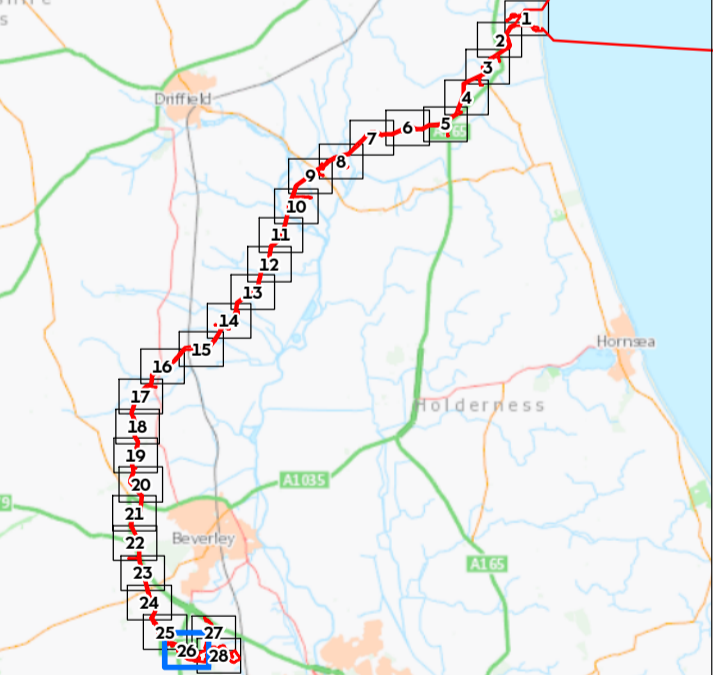
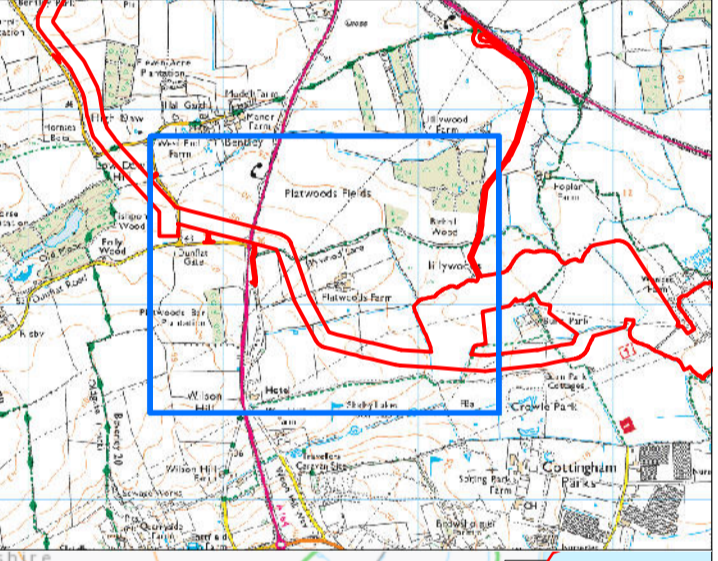


Hornsea Project Four Offshore Wind Farm Onshore Works Plans Sheet 26 of 28

APFP Regulations Reference: 5(2)(i) Application Document Number: D1.4.2

-  Sheet Boundary
-  Order Limits
-  Work No. 7f; Landscaping
-  Work No. 9a; Temporary Access Tracks
-  Work No. 9b; Temporary Works Area
-  Work No. 10; Permanent Access Track and Footpaths
-  Work No. 9a; Temporary Access Tracks
-  Work No. 9c; Temporary Logistics Compounds
-  Work No. 6; Onshore Connection Works
-  Work No. 9a; Temporary Access Tracks
-  Work No. 9b; Temporary Works Area

Sources:
Service Layer Credits: Contains OS data © Crown Copyright and database right 2020.
© Crown copyright and database rights (2021) Ordnance Survey 0100031673. All rights reserved.



Coordinate system: British National Grid
Vertical reference: ODN
Scale @ A1: 1:2,500

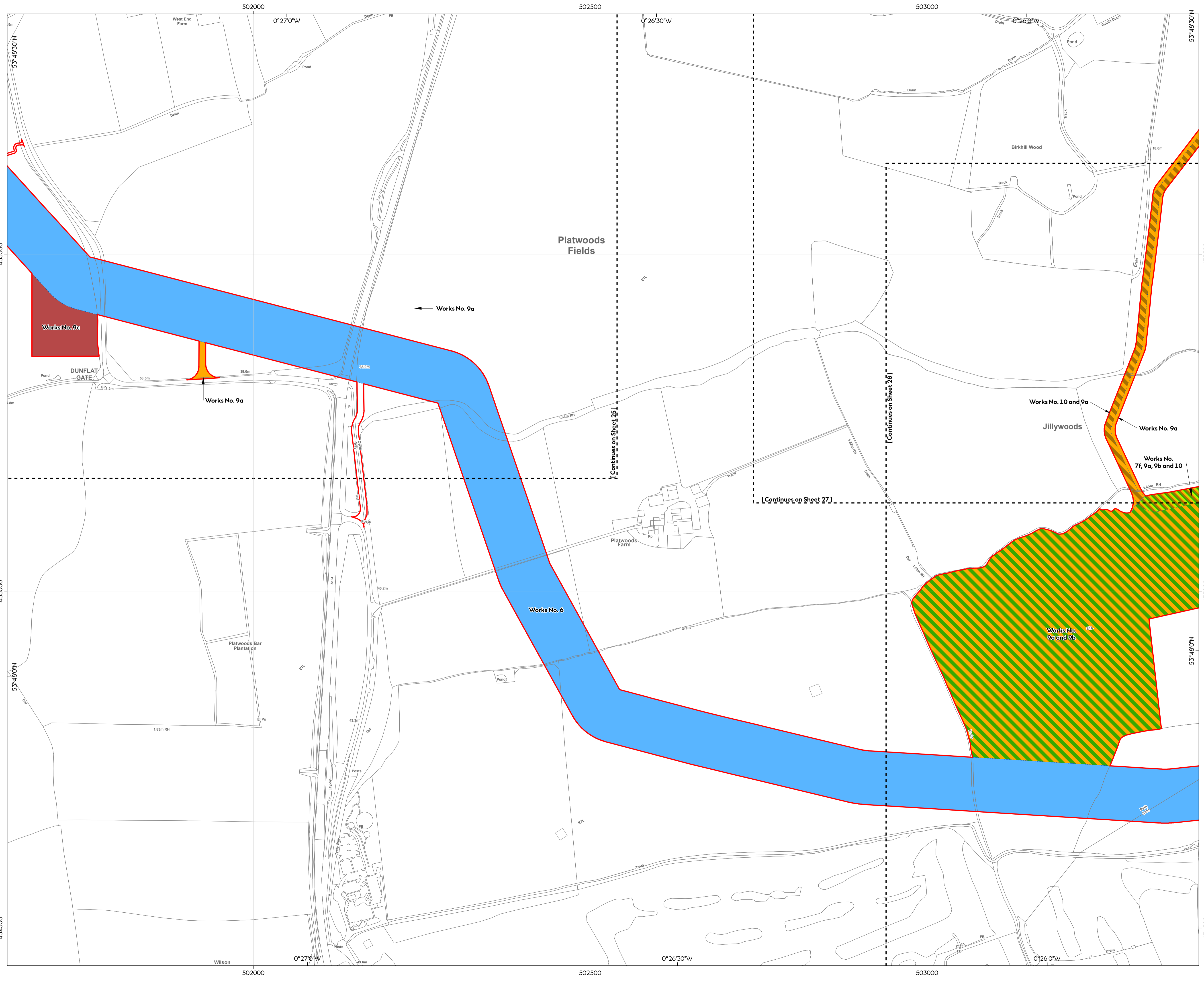
0 25 50 100 Meters

0 25 50 100 Yards

GRID NORTH

REV	REMARKS	DATE
1	Issue for RFP	18/01/2023
A	Updated following PER consultations, for DOD	02/02/2023
B	Updated various onshore project elements, following consultation	18/02/2023

Onshore Works Plans
Document no: HOW040238
Created by: XDACC
Checked by: HATOW
Accepted by: KIELY
Approved by: JAMIB



Platwoods
Fields

Jillywoods

Works No. 9c

Works No. 9a

← Works No. 9a

Works No. 6

Works No. 10 and 9a

Works No. 9a

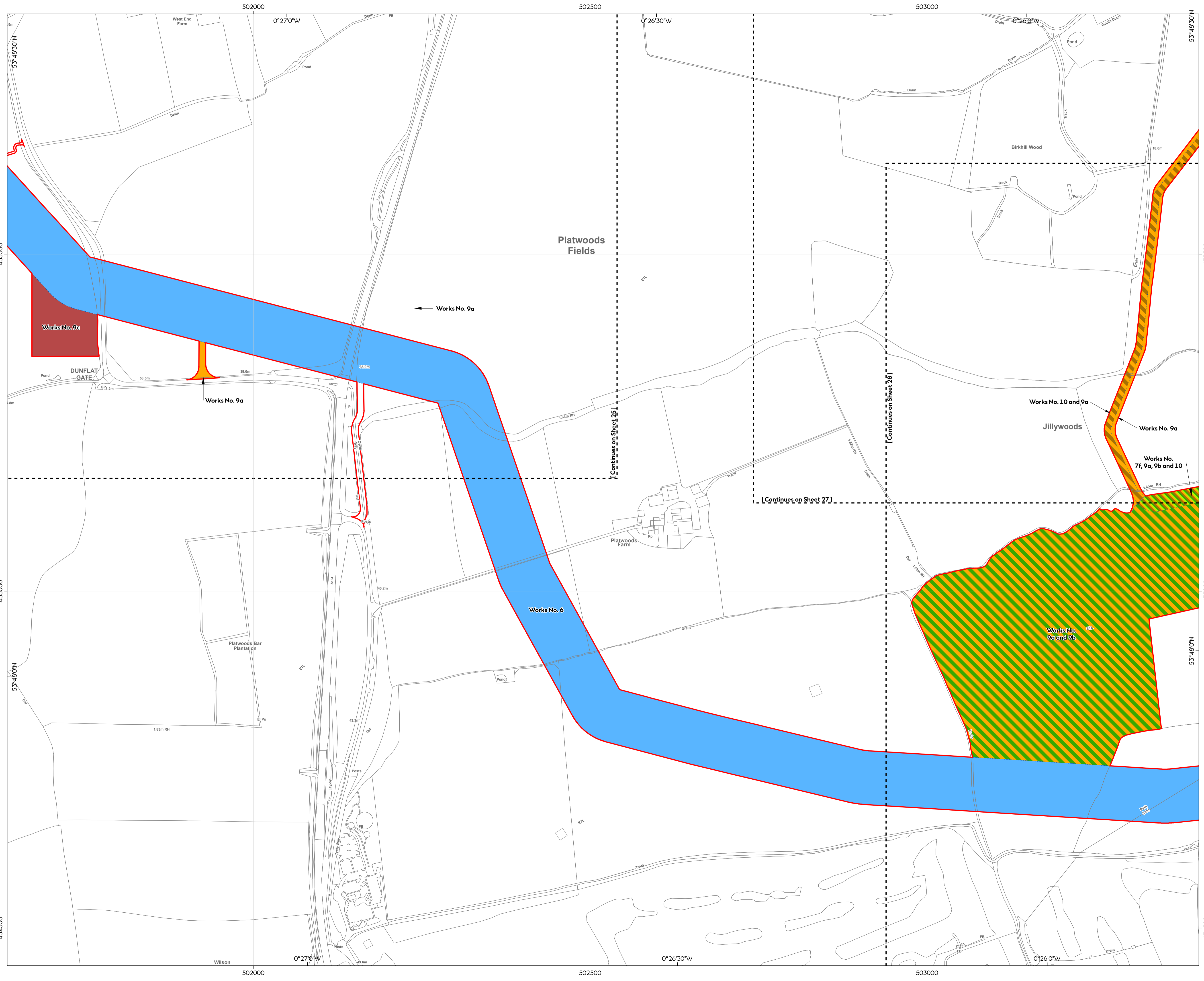
Works No. 7f, 9a, 9b and 10

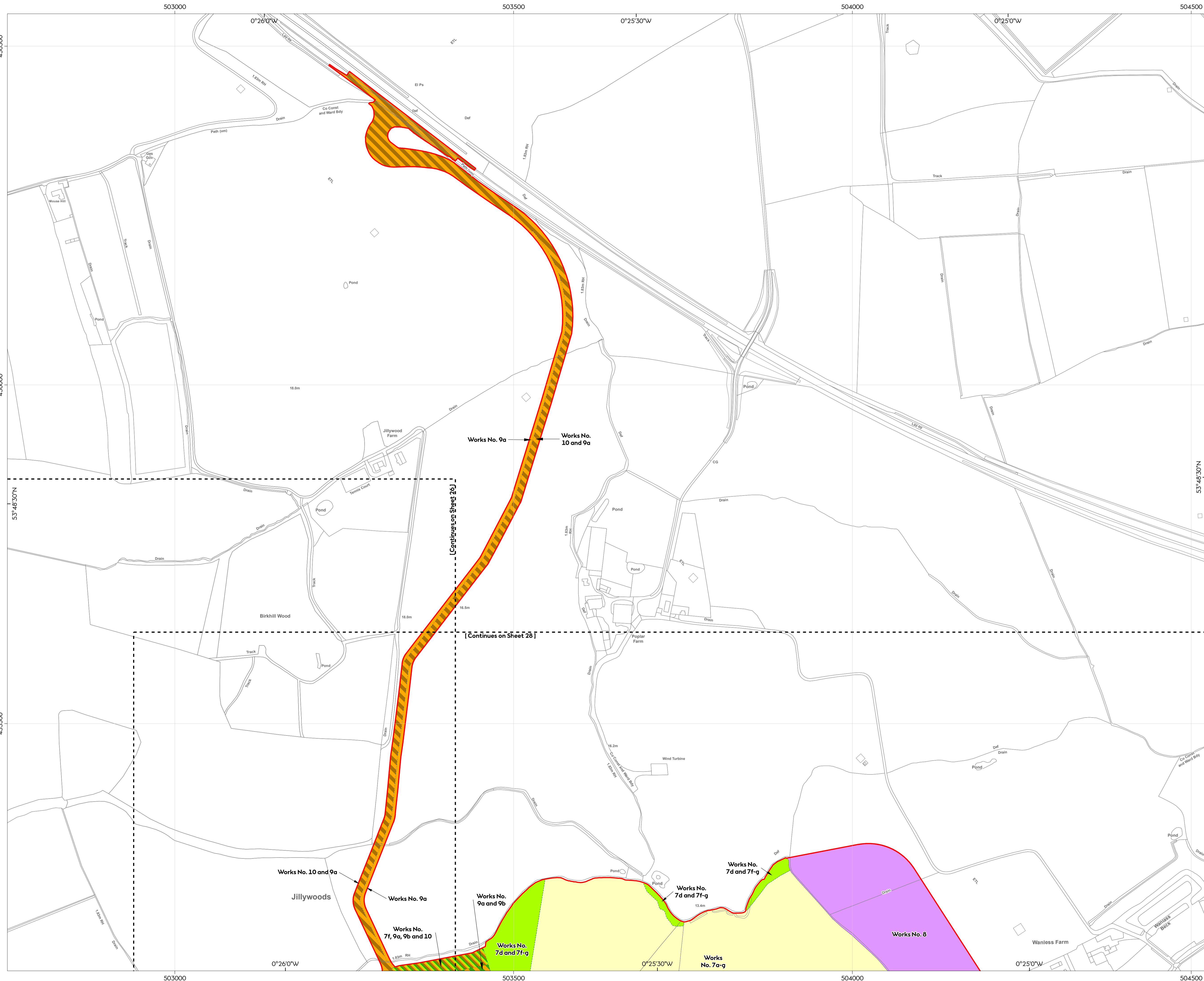
Works No. 9a and 9b

[Continues on Sheet 25]

[Continues on Sheet 27]

[Continues on Sheet 26]





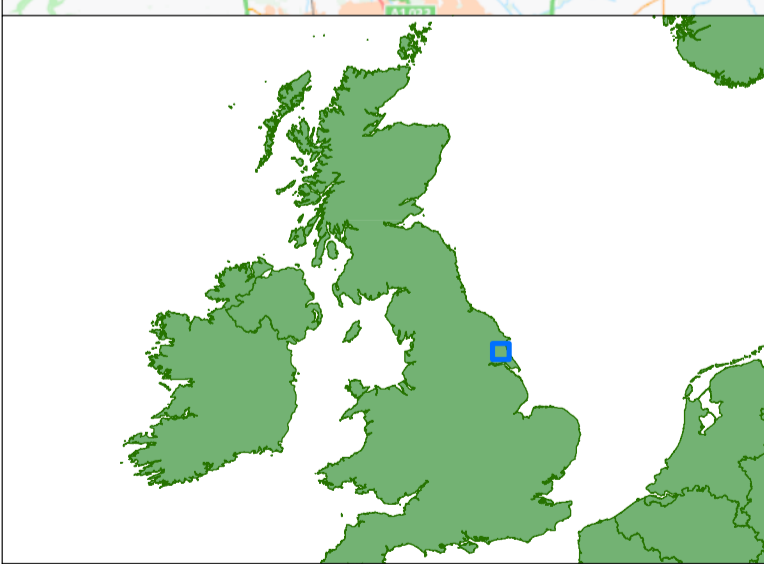
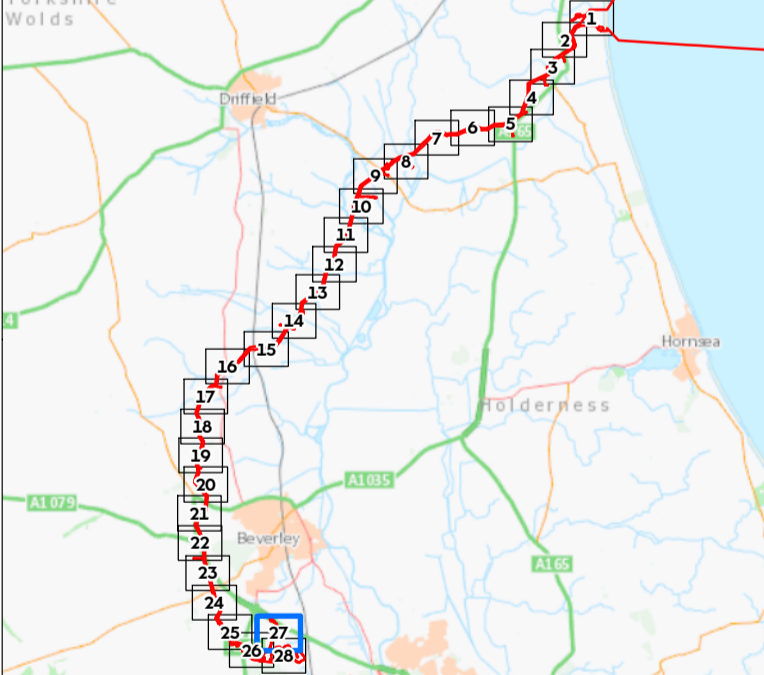
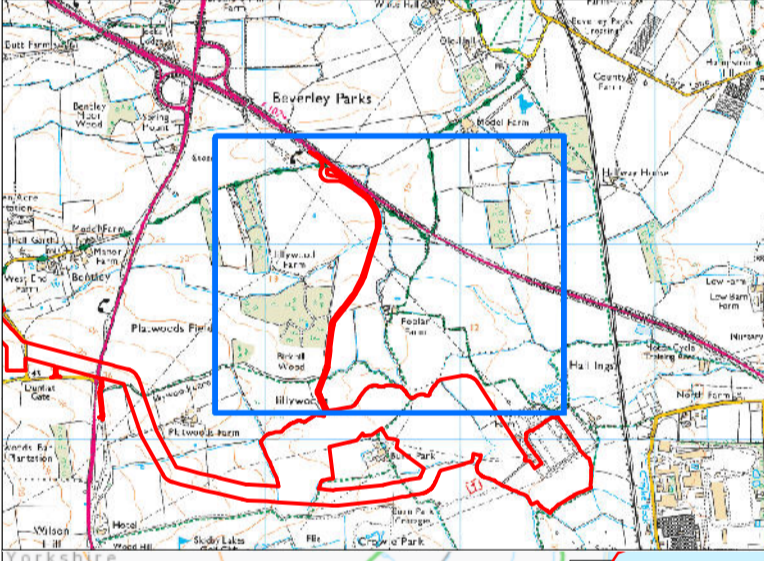
Hornsea Project Four Offshore Wind Farm

Onshore Works Plans Sheet 27 of 28

APFP Regulations Reference - 5(2)(i) Application Document Number : D1.4.2

- Sheet Boundary
- Order Limits
- Work No. 7f; Landscaping
- Work No. 9a; Temporary Access Tracks
- Work No. 9b; Temporary Works Area
- Work No. 10; Permanent Access Track and Footpaths
- Work No. 9a; Temporary Access Tracks
- Work No. 9a; Temporary Access Tracks
- Work No. 7a; Onshore HVDC/HVAC Substation
- Work No. 7b; Energy Balancing Infrastructure
- Work No. 7c; Cable Circuits & Electrical Circuit Ducts
- Work No. 7d; Access Tracks and Footpaths
- Work No. 7e; Attenuation Feature
- Work No. 7f; Landscaping
- Work No. 7g; Onshore Construction Works
- Work No. 7d; Access Tracks and Footpaths
- Work No. 7f; Landscaping
- Work No. 7g; Onshore Construction Works
- Work No. 8; Onshore Connection Works
- Work No. 9a; Temporary Access Tracks
- Work No. 9b; Temporary Works Area

Sources:
 Service Layer Credits: Contains OS data © Crown Copyright and database right 2020.
 © Crown copyright and database rights (2021) Ordnance Survey 0100031673. All rights reserved.



Coordinate system: British National Grid
 Vertical reference: ODN
 Scale @ A1: 1:2,500

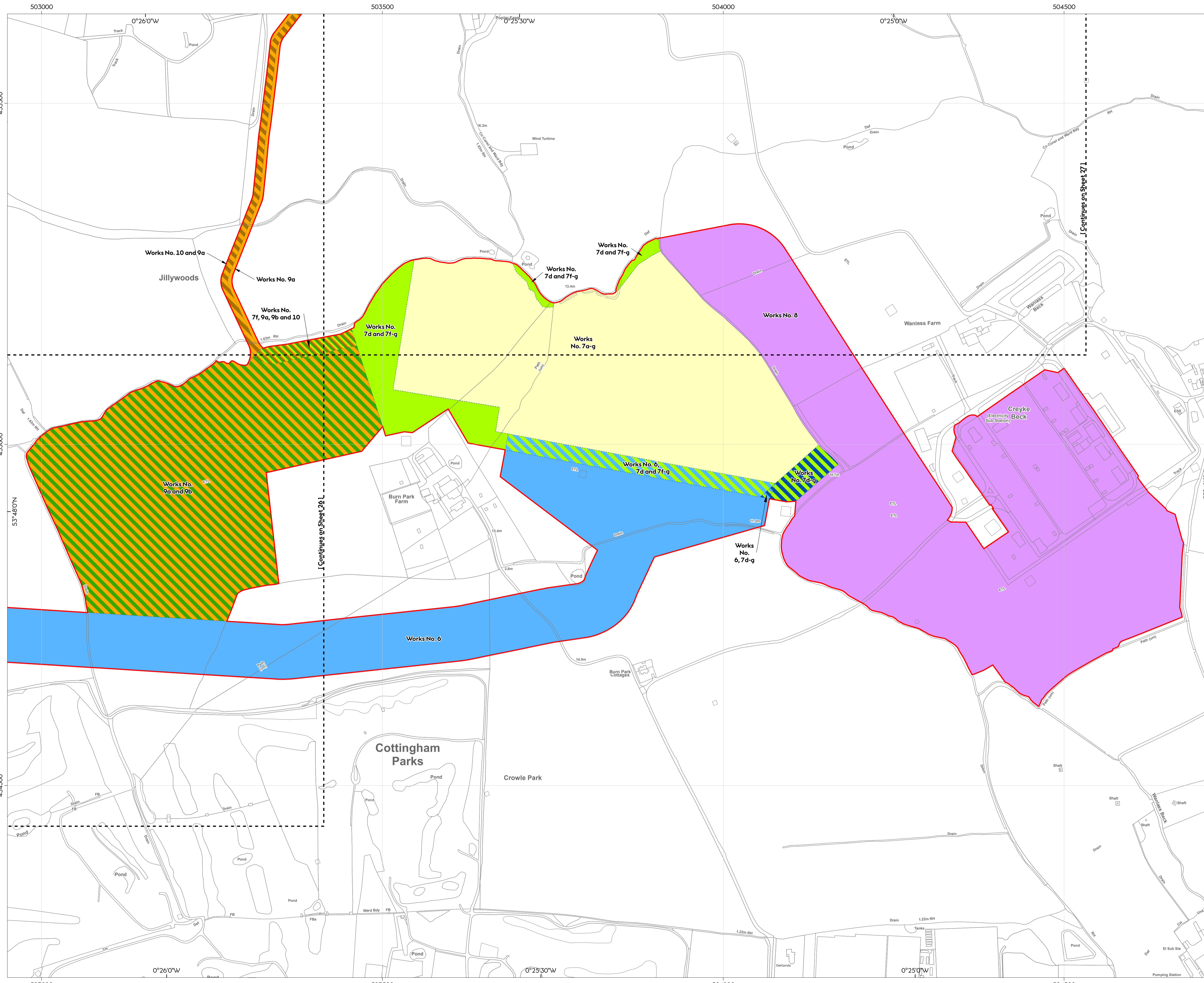
0 25 50 100 Meters

0 25 50 100 Yards

GRID NORTH

REV	REMARKS	DATE
1	Issue for RFP	18/01/2023
A	Updated following PER consultation, for DOD	02/02/2023
B	Updated various onshore project elements, following consultation	16/02/2023

Onshore Works Plans
 Document no: HOW040238
 Created by: XDAO
 Checked by: HATOW
 Accepted by: KIELY
 Approved by: JAMIB

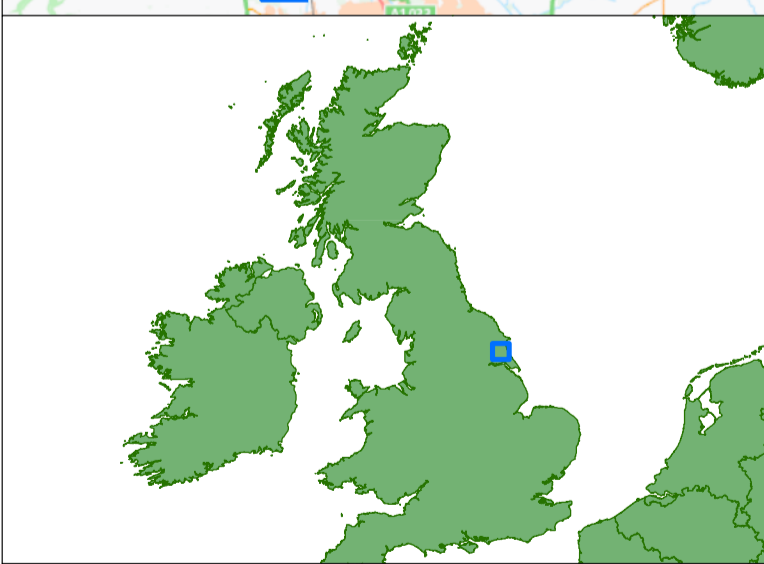
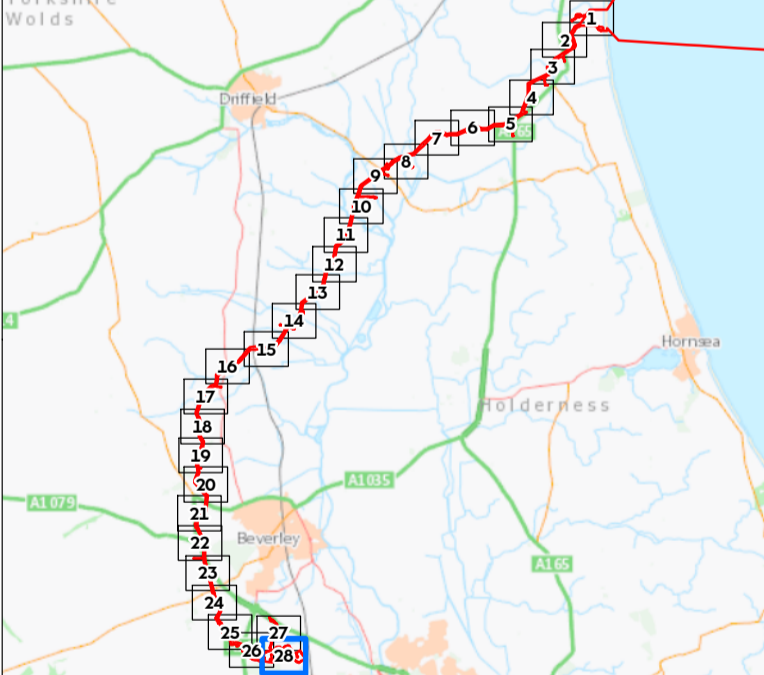
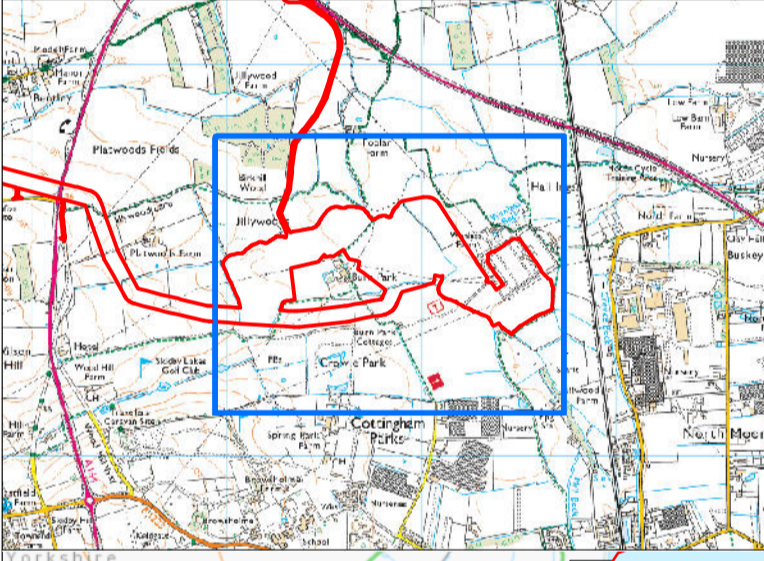


Hornsea Project Four Offshore Wind Farm Onshore Works Plans Sheet 28 of 28

APFP Regulations Reference : 5(2)(i) Application Document Number : D1.4.2

- Sheet Boundary
- Order Limits
- Work No. 7f; Landscaping
- Work No. 9a; Temporary Access Tracks
- Work No. 9b; Temporary Works Area
- Work No. 10; Permanent Access Track and Footpaths
- Work No. 9a; Temporary Access Tracks
- Work No. 6; Onshore Connection Works
- Work No. 7a; Onshore HVDC/HVAC Substation
- Work No. 7b; Energy Balancing Infrastructure
- Work No. 7c; Cable Circuits & Electrical Circuit Ducts
- Work No. 7d; Access Tracks and Footpaths
- Work No. 7e; Attenuation Feature
- Work No. 7f; Landscaping
- Work No. 7g; Onshore Construction Works
- Work No. 7d; Access Tracks and Footpaths
- Work No. 7f; Landscaping
- Work No. 7g; Onshore Construction Works
- Work No. 6; Onshore Connection Works
- Work No. 7d; Access Tracks and Footpaths
- Work No. 7e; Attenuation Feature
- Work No. 7f; Landscaping
- Work No. 7g; Onshore Construction Works
- Work No. 8; Onshore Connection Works
- Work No. 9a; Temporary Access Tracks
- Work No. 9b; Temporary Works Area

Sources:
Service Layer Credits: Contains OS data © Crown Copyright and database right 2020.
© Crown copyright and database rights (2021) Ordnance Survey 0100031673. All rights reserved.



Coordinate system: British National Grid
Vertical reference: ODN
Scale @ A1: 1:2,500

0 25 50 100 Meters

0 25 50 100 Yards

GRID NORTH

REV	REMARKS	DATE
1	Issue for RFP	18/01/2023
A	Updated following PER consultation, for DOD	02/02/2023
B	Updated various onshore project elements, following consultation	16/02/2023

Onshore Works Plans
Document no: HOW040238
Created by: XDAOO
Checked by: HATOW
Accepted by: KIELY
Approved by: JAMIB